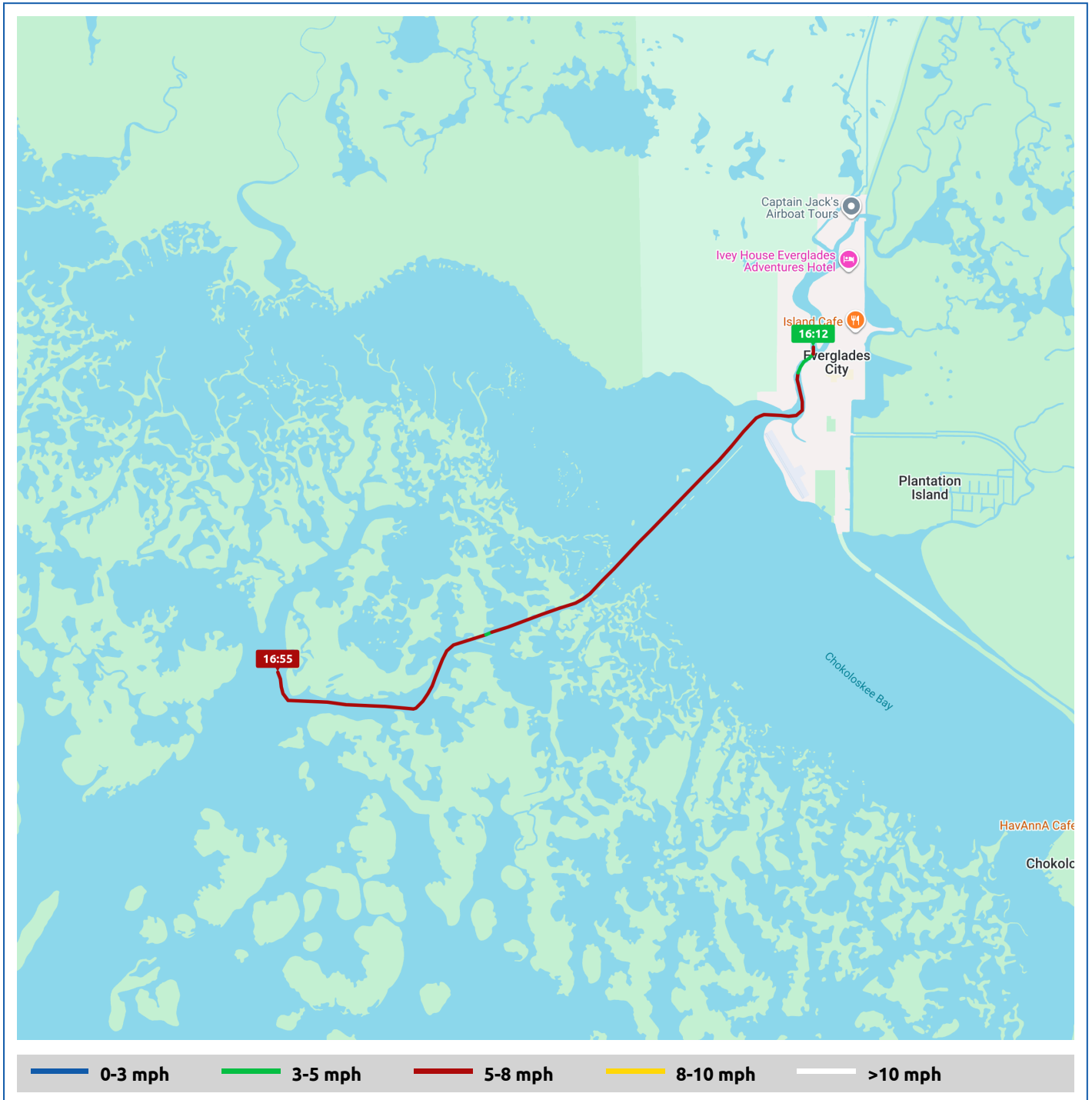


Key 2 Cay

22 January 2026



Voyages	Underway (hours)	Duration (hours)	Distance (mi)	Average Speed (mph)	Max Speed (mph)
1	0:43	1:02	4.6	6.4	7.4







Key 2 Cay

22 January 2026



Voyage	Skipper	Passengers/Crew	Commenced	Completed
25° 52.12' N, 81° 23.09' W to 25° 49.84' N, 81° 26.49' W	Tom & Carole Brown		16:08	17:11

 <p>Weather on departure 78.8°F, Wind 2mph NW</p>	 <p>Weather on arrival 74.1°F, Wind 7mph W</p>
---	--

Voyage Log	Time	From Start		Interval
		Duration (hours)	Distance (mi)	Avg Speed (mph)
Started voyage at 25° 51.58' N, 81° 23.24' W	16:12	0:03		
 78.8°F, Wind 2mph NW	16:12	0:03		
Arrived Chokoloskee Bay	16:19	0:10	0.6	5.3
Departed Chokoloskee Bay	16:34	0:26	2.4	6.7
Stopped voyage at 25° 49.84' N, 81° 26.49' W	17:11	1:02	4.7	3.8
 74.1°F, Wind 7mph W	17:11	1:02		