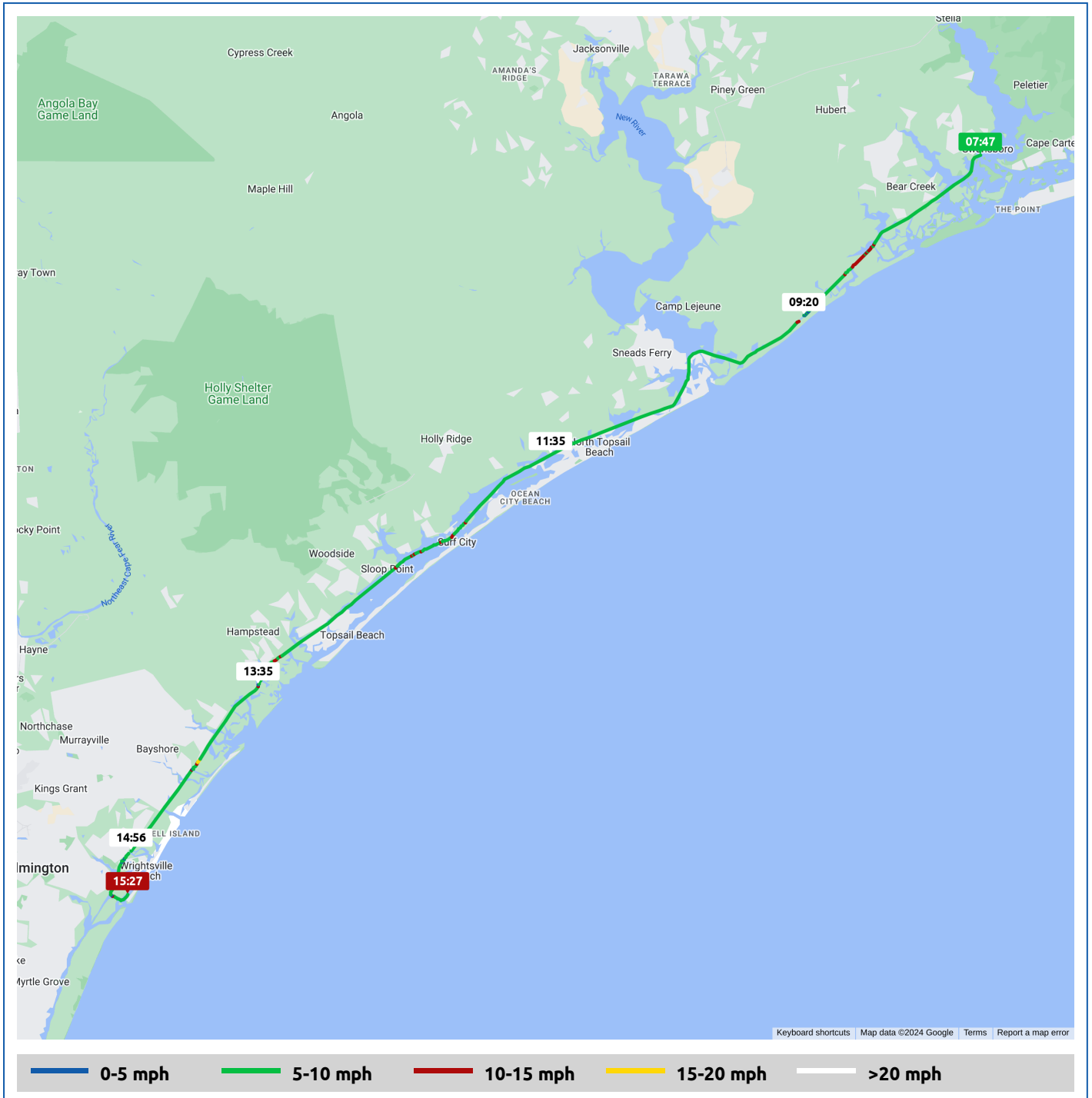


Key 2 Cay

19 March 2024



Voyages	Underway (hours)	Duration (hours)	Distance (mi)	Average Speed (mph)	Max Speed (mph)
1	7:18	7:56	55.6	7.6	18.9













Key 2 Cay

19 March 2024



Voyage	Skipper	Passengers	Commenced	Completed
34° 41.09' N, 77° 7.28' W to 34° 11.56' N, 77° 48.66' W	Tom & Carole Brown		07:46	15:42

 Weather on departure 37.8°F, Wind 7mph NNW	 Weather on arrival 54.1°F, Wind 8mph WSW
---	---

Voyage Log	Time	From Start		Interval
		Duration (hours)	Distance (mi)	Avg Speed (mph)
 37.8°F, Wind 7mph NNW	07:47	0:01		
Started voyage at 34° 40.58' N, 77° 7.91' W	07:53	0:07		
Passed ICW St M 230	07:59	0:12	1.3	7.3
Passed ICW St M 235	08:35	0:49	6.1	7.9
 39.7°F, Wind 10mph NNW	08:48	1:01		
 42.2°F, Wind 13mph NNW	09:48	2:01		
34° 33.16' N, 77° 21.21' W	10:19	2:33	17.0	6.3
 44.1°F, Wind 10mph NNW	10:48	3:02		
Passed ICW St M 255	11:37	3:50	26.1	7.0
 47.1°F, Wind 8mph NW	11:49	4:02		
Passed ICW St M 260	12:11	4:25	31.0	8.6
 50.1°F, Wind 8mph NW	12:49	5:02		
 51.2°F, Wind 7mph WNW	13:49	6:03		
Passed ICW St M 265	14:28	6:42	49.5	8.1
Passed ICW St M 280	14:40	6:54	51.0	7.6
Stopped voyage at 34° 14.17' N, 77° 47.67' W	14:45	6:58	51.6	7.9
 54.1°F, Wind 8mph WSW	15:42	7:56		