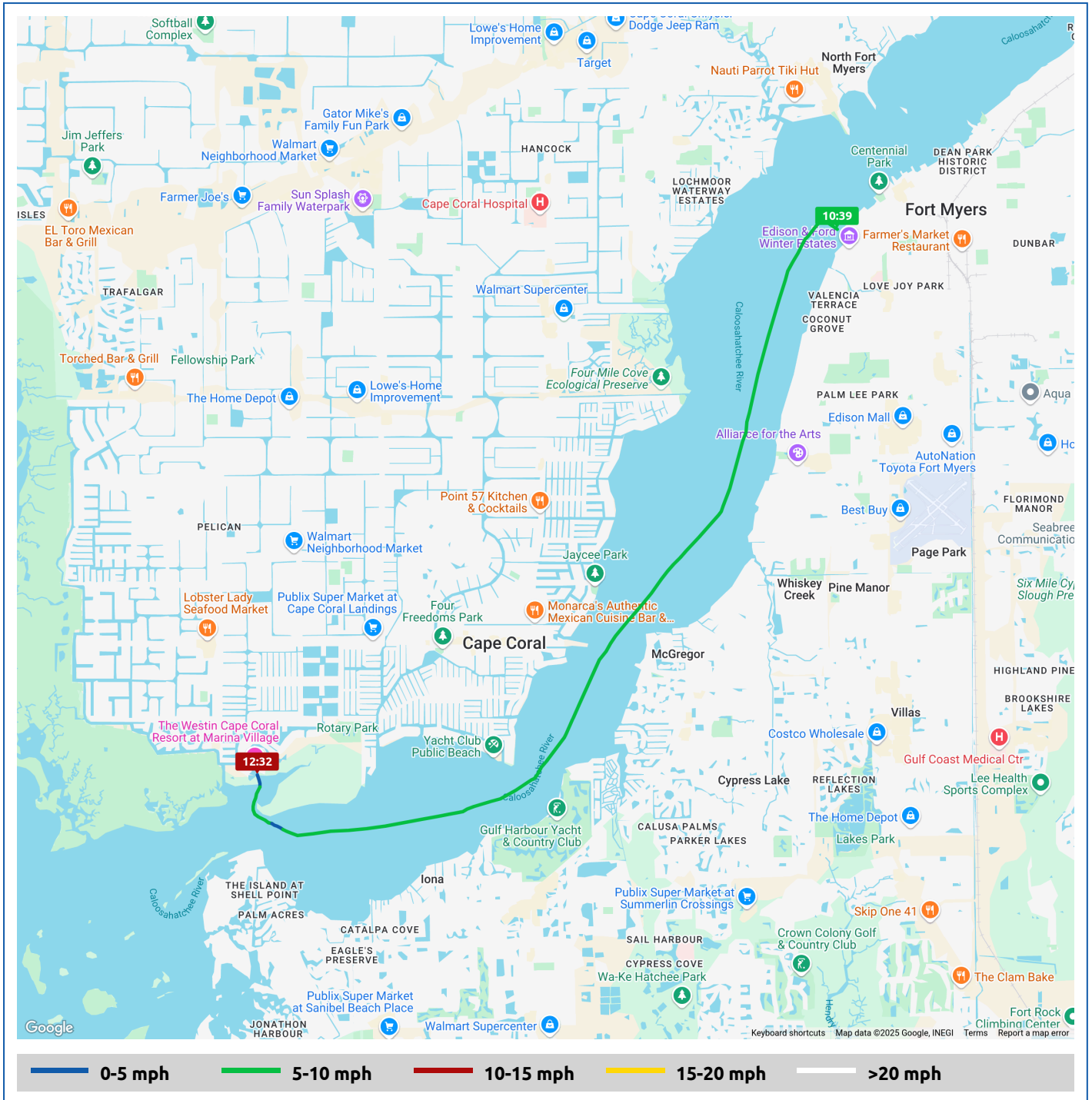


# Key 2 Cay

8 February 2025



Voyages	Underway (hours)	Duration (hours)	Distance (mi)	Average Speed (mph)	Max Speed (mph)
1	1:52	2:08	12.3	6.6	7.5









# Key 2 Cay

8 February 2025



Voyage	Skipper	Passengers/Crew	Commenced	Completed
Royal Palm Marina to Glover Bight	Tom & Carole Brown	Carole Brown	10:39	12:47

 <b>Weather on departure</b> 75.6°F, Wind 6mph ESE	 <b>Weather on arrival</b> 79.4°F, Wind 5mph SSE
---	---

Voyage Log	Time	From Start		Interval
		Duration (hours)	Distance (mi)	Avg Speed (mph)
Started voyage at 26° 38.24' N, 81° 52.95' W	10:39	0:00		
 75.6°F, Wind 6mph ESE	10:39	0:00		
26° 33.16' N, 81° 56.04' W	11:40	1:00	7.0	7.0
 77.9°F, Wind 6mph ESE	11:40	1:00		
Arrived Glover Bight	12:27	1:48	12.0	6.2
 79.2°F, Wind 6mph SSE	12:40	2:00		
Stopped voyage at Glover Bight	12:47	2:08	12.4	1.2
 79.4°F, Wind 5mph SSE	12:47	2:08		