

# Key 2 Cay

19 March 2025



Voyages	Underway (hours)	Duration (hours)	Distance (mi)	Average Speed (mph)	Max Speed (mph)
1	3:01	3:18	22.7	7.5	8.3










# Key 2 Cay

19 March 2025



Voyage	Skipper	Passengers/Crew	Commenced	Completed
Faro Blanco Bayside Marina to 24° 47.36' N, 81° 25.23' W	Tom & Carole Brown	Carole Brown	11:20	14:39

 <b>Weather on departure</b> 70.6°F, Wind 8mph ENE	 <b>Weather on arrival</b> 72.3°F, Wind 9mph E
---	---

Voyage Log	Time	From Start		Interval
		Duration (hours)	Distance (mi)	Avg Speed (mph)
Started voyage at 24° 42.78' N, 81° 6.29' W	11:20	0:00		
 70.6°F, Wind 8mph ENE	11:20	0:00		
24° 42.18' N, 81° 13.01' W	12:21	1:00	7.3	7.3
 71.2°F, Wind 9mph ENE	12:21	1:00		
24° 42.99' N, 81° 19.98' W	13:21	2:00	14.9	7.6
 71.6°F, Wind 10mph E	13:21	2:00		
24° 47.46' N, 81° 25.15' W	14:21	3:01	22.6	7.6
 72.1°F, Wind 9mph E	14:21	3:01		
Stopped voyage at 24° 47.36' N, 81° 25.23' W	14:39	3:18	22.7	0.5
 72.3°F, Wind 9mph E	14:39	3:18		