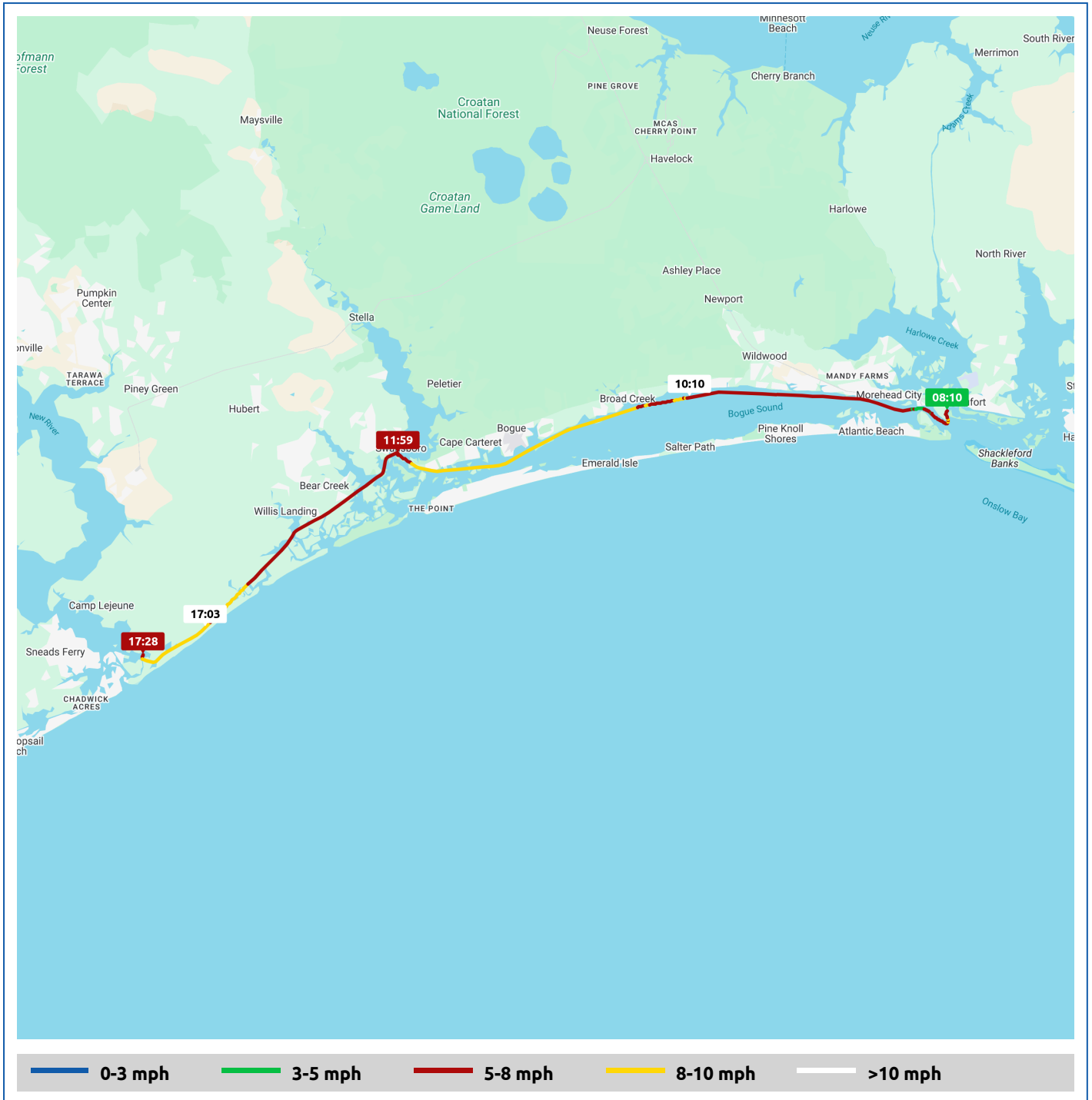


Key 2 Cay

14 November 2025



Voyages	Underway (hours)	Duration (hours)	Distance (mi)	Average Speed (mph)	Max Speed (mph)
2	6:14	6:52	42.9	6.9	9.6



Key 2 Cay

14 November 2025



Voyage	Skipper	Passengers/Crew	Commenced	Completed
34° 43.44' N, 76° 40.02' W to 34° 41.08' N, 77° 7.24' W	Tom & Carole Brown		08:05	12:15



Weather on arrival

61.5°F, Wind 6mph N



Voyage Log	Time	From Start		Interval
		Duration (hours)	Distance (mi)	Avg Speed (mph)
Started voyage at 34° 42.74' N, 76° 40.75' W	08:10	0:05		
48.5°F, Wind 8mph N	08:10	0:05		
Passed ICW St M 205	08:36	0:31	2.5	5.7
Passed under Atlantic Beach Bridge	08:53	0:48	4.2	5.9
52.6°F, Wind 6mph N	09:10	1:05		
Passed ICW St M 210	09:25	1:20	7.5	6.3
Passed ICW St M 215	10:09	2:03	12.6	7.0
56.3°F, Wind 6mph N	10:11	2:05		
Passed ICW St M 220	10:49	2:43	17.6	7.6
58.5°F, Wind 6mph N	11:11	3:06		
Passed ICW St M 225	11:25	3:20	22.6	8.2
Passed under B. Cameron Langston Bridge	11:32	3:26	23.6	8.6
61.5°F, Wind 6mph N	12:12	4:06		
Stopped voyage at 34° 41.08' N, 77° 7.24' W	12:15	4:09	27.1	4.9
61.6°F, Wind 6mph N	12:15	4:09		





Key 2 Cay

14 November 2025



Voyage	Skipper	Passengers/Crew	Commenced	Completed
34° 41.09' N, 77° 7.23' W to 34° 33.09' N, 77° 19.54' W	Tom & Carole Brown		15:02	17:44

 Weather on departure 62.3°F, Wind 3mph WSW	 Weather on arrival 57.5°F, Wind 4mph WSW
---	---

Voyage Log	Time	From Start		Interval
		Duration (hours)	Distance (mi)	Avg Speed (mph)
Started voyage at 34° 41.06' N, 77° 7.32' W	15:03	0:00		
 62.3°F, Wind 3mph WSW	15:03	0:00		
Passed ICW St M 230	15:12	0:10	1.1	6.7
Passed ICW St M 235	16:01	0:58	6.0	6.1
 61.1°F, Wind 3mph WNW	16:03	1:00		
Passed ICW St M 240	16:46	1:43	11.1	6.8
Passed under Onslow Beach Rd Bridge	17:00	1:57	11.8	3.0
 59.6°F, Wind 3mph WNW	17:03	2:01		
Stopped voyage at 34° 33.09' N, 77° 19.54' W	17:44	2:42	15.9	5.5
 57.5°F, Wind 4mph WSW	17:44	2:42		