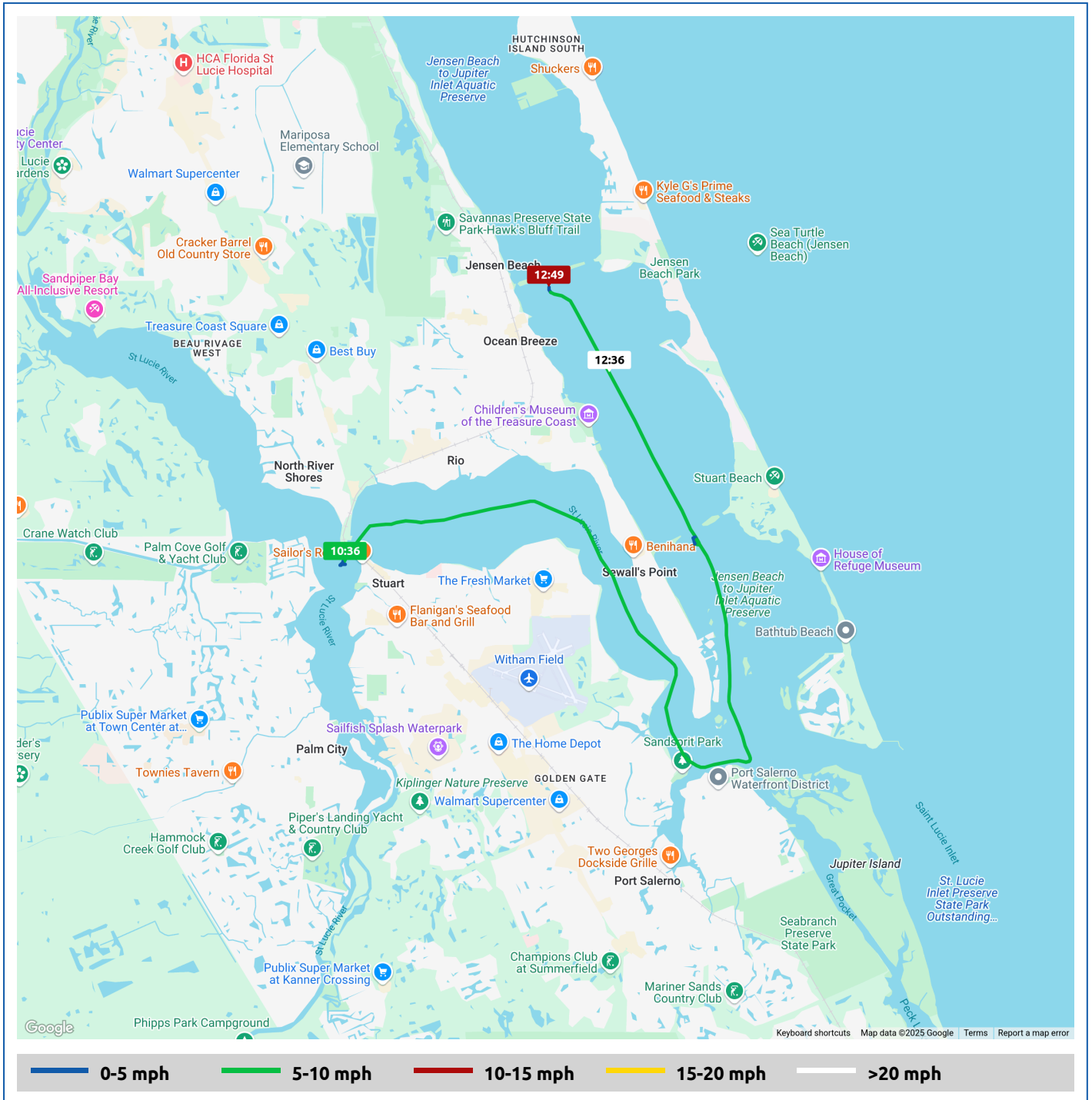


Key 2 Cay

20 January 2025



| Voyages | Underway (hours) | Duration (hours) | Distance (mi) | Average Speed (mph) | Max Speed (mph) |
|---------|------------------|------------------|---------------|---------------------|-----------------|
| 1 | 2:12 | 2:28 | 14.5 | 6.5 | 8.0 |









Key 2 Cay

20 January 2025



| Voyage | Skipper | Passengers/Crew | Commenced | Completed |
|---|--------------------|-----------------|-----------|-----------|
| Sunset Bay Marina to 27° 15.05' N, 80° 13.24' W | Tom & Carole Brown | Carole Brown | 10:36 | 13:05 |

| | |
|--|--|
|  Weather on departure 59.4°F, Wind 13mph N |  Weather on arrival 61.6°F, Wind 20mph N |
|--|--|

| Voyage Log | Time | From Start | | Interval |
|--|-------|------------------|---------------|-----------------|
| | | Duration (hours) | Distance (mi) | Avg Speed (mph) |
| Started voyage at 27° 12.06' N, 80° 15.68' W | 10:36 | 0:00 | | |
|  59.4°F, Wind 13mph N | 10:36 | 0:00 | | |
| Passed under Roosevelt Bridge | 10:48 | 0:12 | 0.6 | 2.7 |
| Arrived Hooker Cove | 11:19 | 0:43 | 4.2 | 7.1 |
| Departed Hooker Cove | 11:34 | 0:58 | 5.8 | 6.5 |
|  60.0°F, Wind 17mph N | 11:36 | 1:00 | | |
| Passed ICW St M 985 | 12:14 | 1:38 | 10.5 | 7.0 |
| Passed ICW St M 985 | 12:17 | 1:40 | 10.7 | 3.7 |
| Passed ICW St M 985 | 12:18 | 1:42 | 10.8 | 7.3 |
| Passed under Ocean Boulevard | 12:19 | 1:43 | 10.9 | 7.3 |
|  60.2°F, Wind 21mph N | 12:36 | 2:00 | | |
| Stopped voyage at 27° 15.05' N, 80° 13.24' W | 13:05 | 2:28 | 14.5 | 4.7 |
|  61.6°F, Wind 20mph N | 13:05 | 2:28 | | |