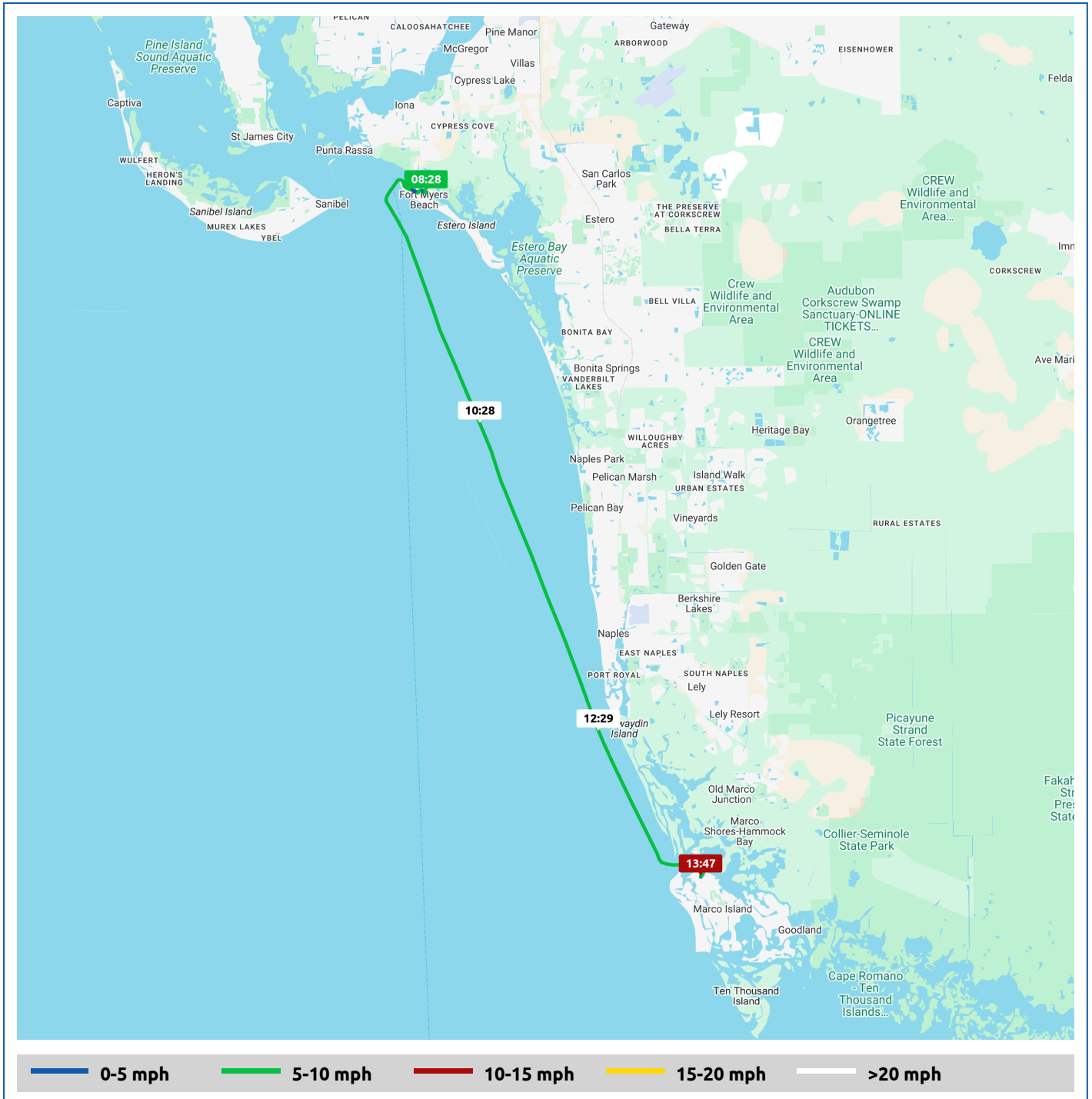


# Key 2 Cay

12 March 2025



Voyages	Underway (hours)	Duration (hours)	Distance (mi)	Average Speed (mph)	Max Speed (mph)
1	5:18	5:34	41.5	7.8	8.5










# Key 2 Cay

12 March 2025



Voyage	Skipper	Passengers/Crew	Commenced	Completed
26° 27.34' N, 81° 56.78' W to Rose Marina	Tom & Carole Brown	Carole Brown	08:28	14:02

 <b>Weather on departure</b> 57.4°F, Wind 2mph NE	 <b>Weather on arrival</b> 71.7°F, Wind 6mph W
--	---

Voyage Log	Time	From Start		Interval
		Duration (hours)	Distance (mi)	Avg Speed (mph)
Started voyage at 26° 27.40' N, 81° 56.78' W	08:28	0:00		
 57.4°F, Wind 2mph NE	08:28	0:00		
Arrived San Carlos Bay	08:35	0:07	0.6	5.2
Departed San Carlos Bay	08:49	0:21	1.9	5.6
 61.2°F, Wind 7mph NNE	09:28	1:00		
26° 21.59' N, 81° 56.16' W	09:49	1:21	9.8	7.9
 63.1°F, Wind 8mph NNE	10:28	2:00		
26° 15.07' N, 81° 53.21' W	10:50	2:22	17.9	8.0
 65.0°F, Wind 8mph N	11:29	3:01		
26° 8.40' N, 81° 50.23' W	11:50	3:22	26.1	8.2
 67.9°F, Wind 7mph NW	12:29	4:01		
26° 1.74' N, 81° 47.26' W	12:50	4:22	34.4	8.2
 71.1°F, Wind 5mph W	13:29	5:01		
Arrived Rose Marina	13:47	5:19	41.5	7.5
Stopped voyage at Rose Marina	14:02	5:34	41.5	0.1
 71.7°F, Wind 6mph W	14:02	5:34		