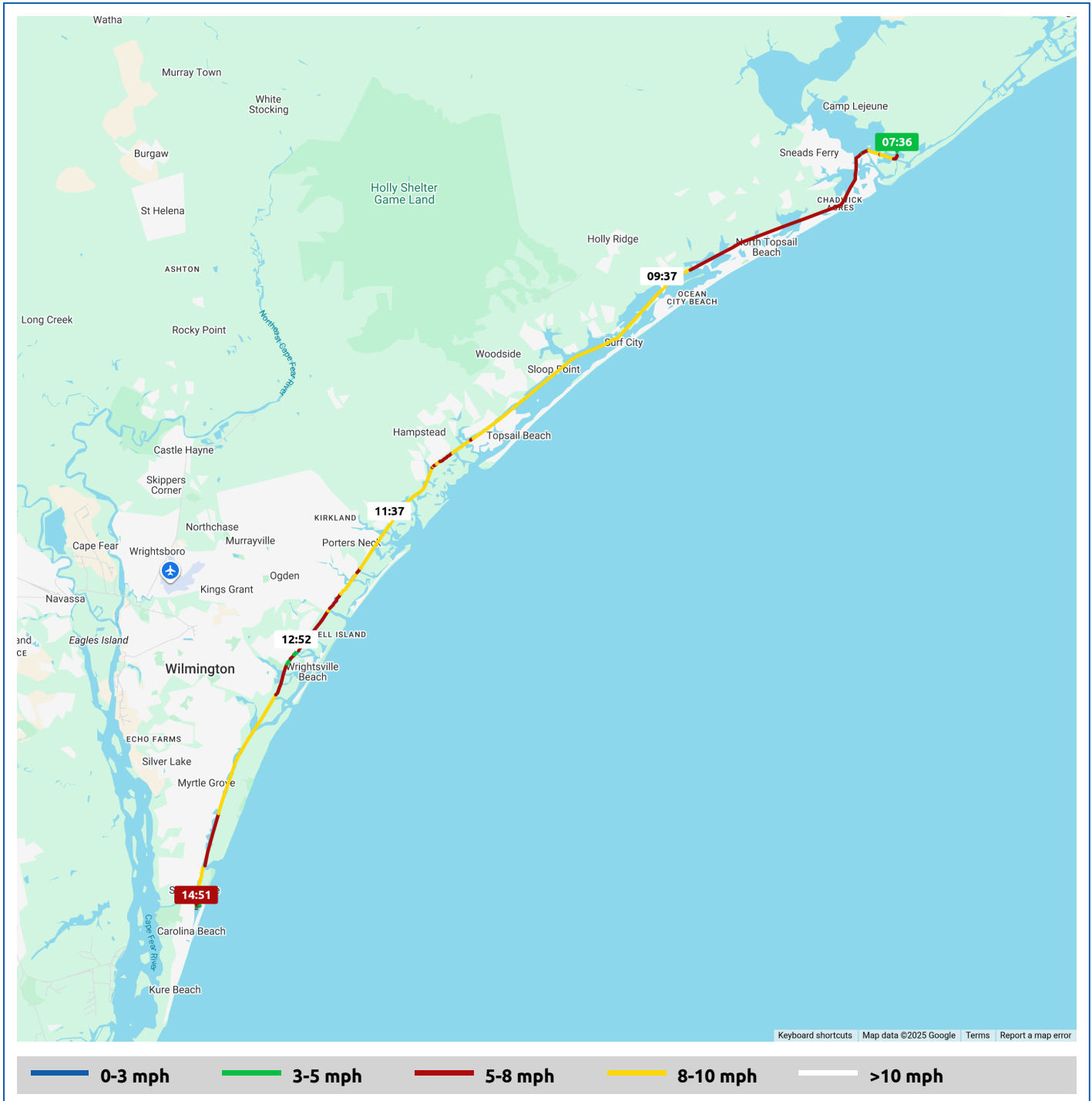


Key 2 Cay

15 November 2025



Voyages	Underway (hours)	Duration (hours)	Distance (mi)	Average Speed (mph)	Max Speed (mph)
1	7:06	7:34	51.4	7.2	9.5











Key 2 Cay

15 November 2025



Voyage	Skipper	Passengers/Crew	Commenced	Completed
34° 33.10' N, 77° 19.53' W to Carolina Beach Basin	Tom & Carole Brown		07:36	15:10




 Weather on departure 53.2°F, Wind 9mph WSW	 Weather on arrival 66.7°F, Wind 11mph SW
---	---

Voyage Log	Time	From Start		Interval
		Duration (hours)	Distance (mi)	Avg Speed (mph)
Started voyage at 34° 33.03' N, 77° 19.58' W	07:36	0:00		
 53.2°F, Wind 9mph WSW	07:36	0:00		
Passed ICW St M 245	07:42	0:06	0.7	6.7
Passed ICW St M 250	08:28	0:51	5.7	6.6
 57.4°F, Wind 9mph WSW	08:36	1:00		
Passed under Island Drive Rd Bridge	08:49	1:12	8.0	6.6
Passed ICW St M 255	09:13	1:37	10.7	6.6
 60.5°F, Wind 8mph W	09:37	2:00		
Passed ICW St M 260	09:53	2:17	15.8	7.7
Passed under Topsail Island Bridge	09:58	2:22	16.5	8.3
Passed ICW St M 265	10:27	2:51	20.7	8.8
 64.4°F, Wind 9mph WSW	10:37	3:00		
Passed ICW St M 270	10:57	3:21	25.2	8.8
Passed ICW St M 275	11:35	3:59	30.2	7.8
 68.0°F, Wind 10mph WSW	11:37	4:01		
Passed under Bridge Rd Bridge	11:57	4:20	33.0	8.1
Passed ICW St M 280	12:11	4:34	34.8	7.6
 71.4°F, Wind 11mph WSW	12:37	5:01		

Key 2 Cay

15 November 2025



Voyage Log	Time	From Start		Interval
		Duration (hours)	Distance (mi)	Avg Speed (mph)
Passed under Causeway Drive	13:04	5:27	38.6	4.3
Passed ICW St M 285	13:21	5:45	40.5	6.4
 72.3°F, Wind 12mph WSW	13:38	6:01		
Passed ICW St M 290	13:55	6:18	45.4	8.9
Passed ICW St M 295	14:34	6:58	50.5	7.6
Arrived Carolina Beach Basin	14:37	7:00	50.7	6.0
 67.8°F, Wind 11mph SW	14:38	7:01		
Stopped voyage at Carolina Beach Basin	15:10	7:34	51.5	1.5
 66.7°F, Wind 11mph SW	15:10	7:34		