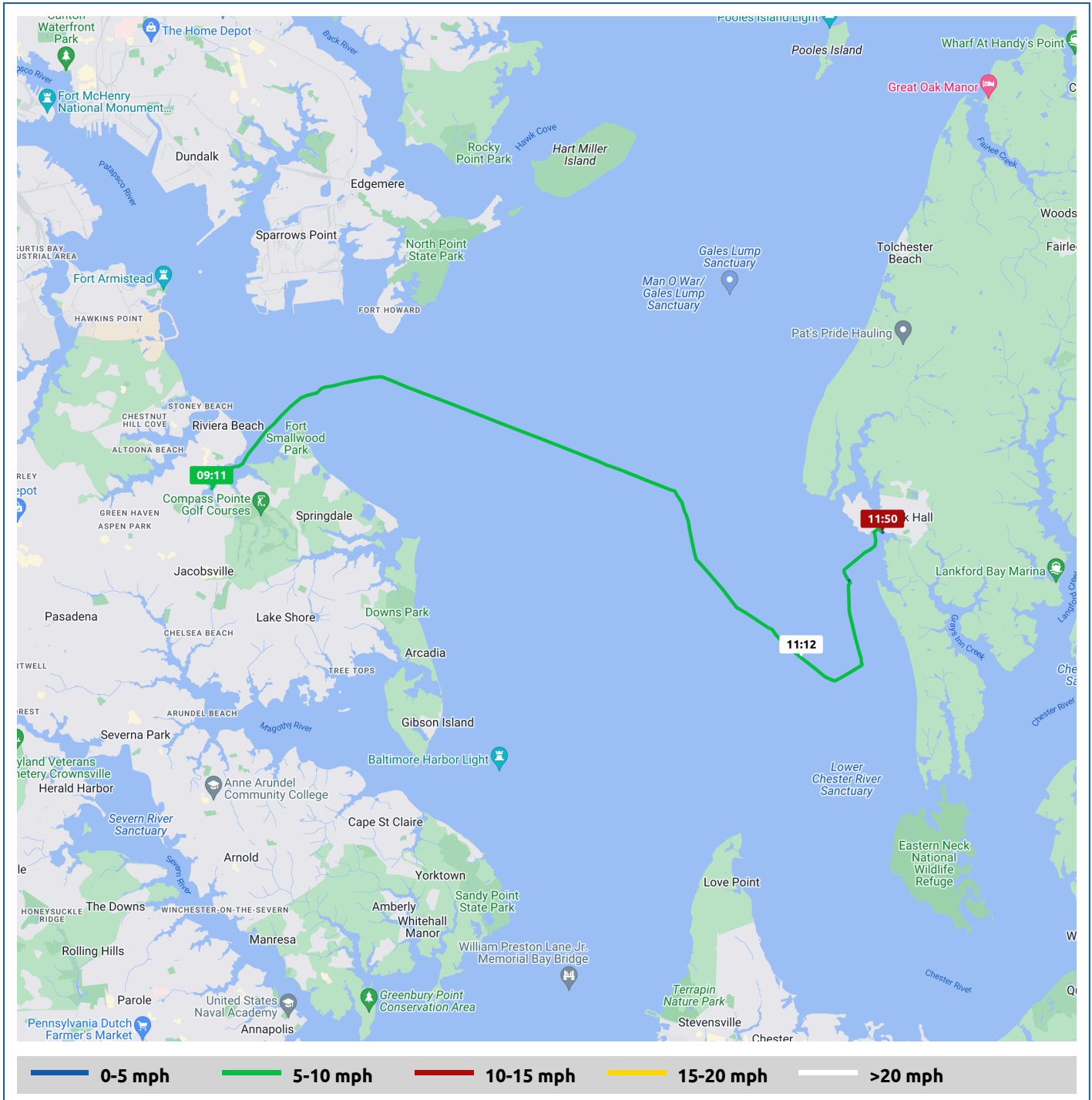


Key 2 Cay

23 June 2024



Voyages	Underway (hours)	Duration (hours)	Distance (mi)	Average Speed (mph)	Max Speed (mph)
1	2:38	2:55	21.2	8.0	8.9









Key 2 Cay

23 June 2024



Voyage	Skipper	Passengers	Commenced	Completed
39° 8.62' N, 76° 30.86' W to 39° 7.98' N, 76° 14.66' W	Tom & Carole Brown		09:10	12:06

 <p>Weather on departure 84.0°F, Wind 7mph SW</p>	 <p>Weather on arrival 89.8°F, Wind 14mph SSW</p>
---	---

Voyage Log	Time	From Start		Interval
		Duration (hours)	Distance (mi)	Avg Speed (mph)
Started voyage at 39° 8.83' N, 76° 30.89' W	09:11	0:01		
 84.0°F, Wind 7mph SW	09:11	0:01		
39° 9.83' N, 76° 23.17' W	10:12	1:01	8.1	8.1
 83.4°F, Wind 12mph SSW	10:12	1:01		
39° 5.67' N, 76° 16.67' W	11:12	2:01	16.1	8.0
 85.6°F, Wind 14mph SSW	11:12	2:01		
Stopped voyage at 39° 7.98' N, 76° 14.66' W	12:06	2:55	21.2	5.7
 89.8°F, Wind 14mph SSW	12:06	2:55		