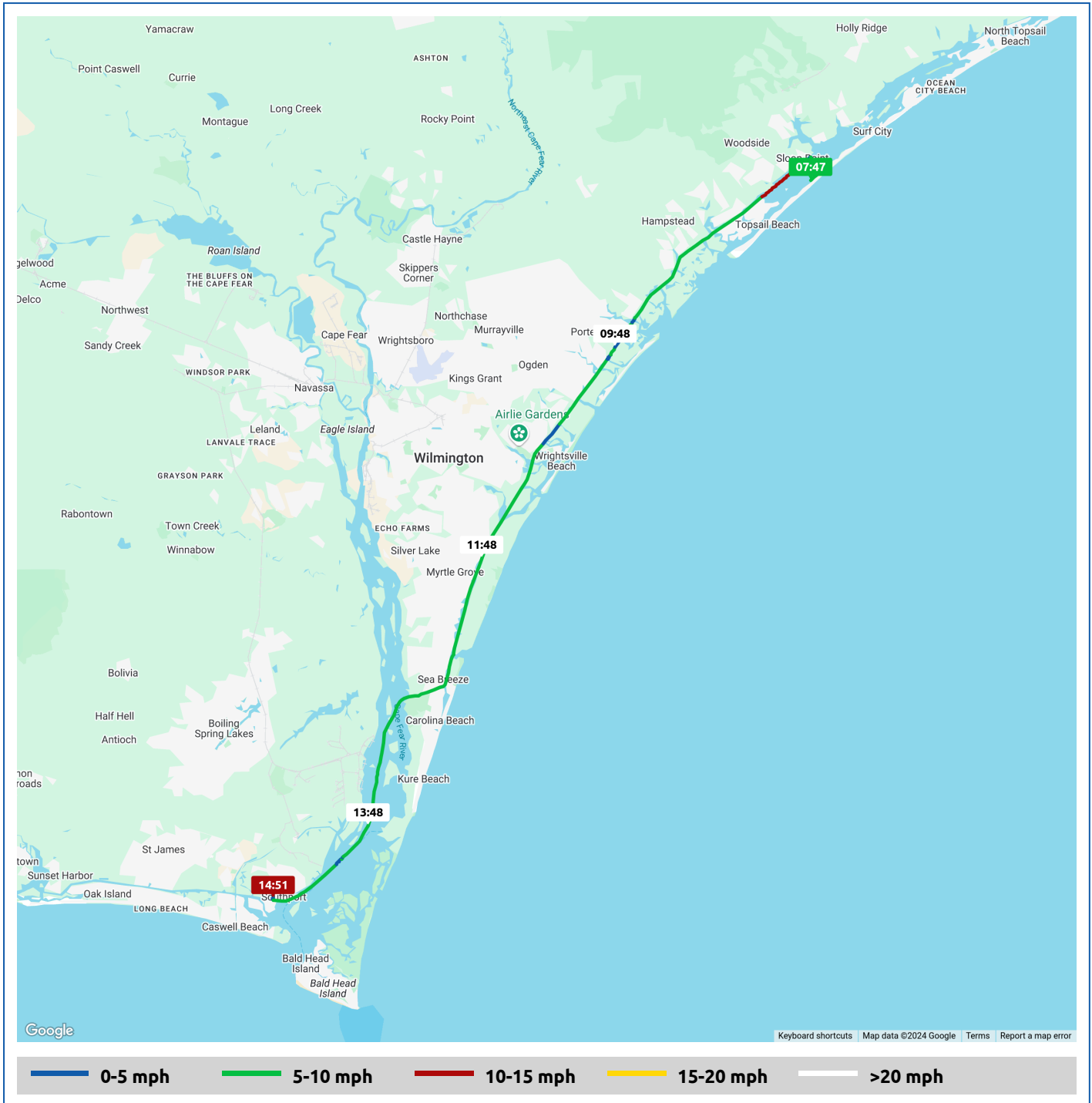


Key 2 Cay

25 November 2024



Voyages	Underway (hours)	Duration (hours)	Distance (mi)	Average Speed (mph)	Max Speed (mph)
1	7:03	7:19	45.9	6.5	10.5











Key 2 Cay

25 November 2024



Voyage	Skipper	Passengers/Crew	Commenced	Completed
34° 23.62' N, 77° 35.90' W to Southport Marina	Tom & Carole Brown	Carole Brown	07:47	15:07

 Weather on departure 48.9°F, Wind 4mph W	 Weather on arrival 64.6°F, Wind 10mph SW
---	---

Voyage Log	Time	From Start		Interval
		Duration (hours)	Distance (mi)	Avg Speed (mph)
Started voyage at 34° 23.67' N, 77° 35.75' W	07:47	0:00		
 48.9°F, Wind 4mph W	07:47	0:00		
Passed ICW St M 265	08:08	0:21	2.6	7.6
Passed ICW St M 270	08:38	0:51	7.1	8.9
 51.9°F, Wind 4mph W	08:48	1:00		
Passed ICW St M 275	09:19	1:32	12.1	7.2
 58.9°F, Wind 3mph WSW	09:48	2:01		
Passed under Bridge Rd Bridge	10:01	2:14	14.9	4.2
Passed ICW St M 280	10:17	2:30	16.7	6.6
 62.5°F, Wind 4mph WSW	10:48	3:01		
Passed under Causeway Drive	11:03	3:16	19.8	4.1
Passed ICW St M 285	11:19	3:32	21.7	6.8
 65.8°F, Wind 4mph WSW	11:48	4:01		
Passed ICW St M 290	11:55	4:08	26.7	8.3
Passed ICW St M 295	12:36	4:49	31.7	7.4
Passed under Carolina Beach Rd Bridge	12:41	4:54	32.4	8.8
 68.5°F, Wind 6mph SW	12:48	5:01		
Passed ICW St M 300	13:18	5:30	36.9	7.2

Key 2 Cay

25 November 2024



Voyage Log	Time	From Start		Interval
		Duration (hours)	Distance (mi)	Avg Speed (mph)
 66.2°F, Wind 9mph SW	13:49	6:01		
Passed ICW St M 305	14:05	6:18	41.7	6.1
 64.8°F, Wind 10mph SW	14:49	7:02		
Arrived Southport Marina	14:50	7:03	45.9	5.6
Stopped voyage at Southport Marina	15:07	7:19	46.0	0.3
 64.6°F, Wind 10mph SW	15:07	7:19		