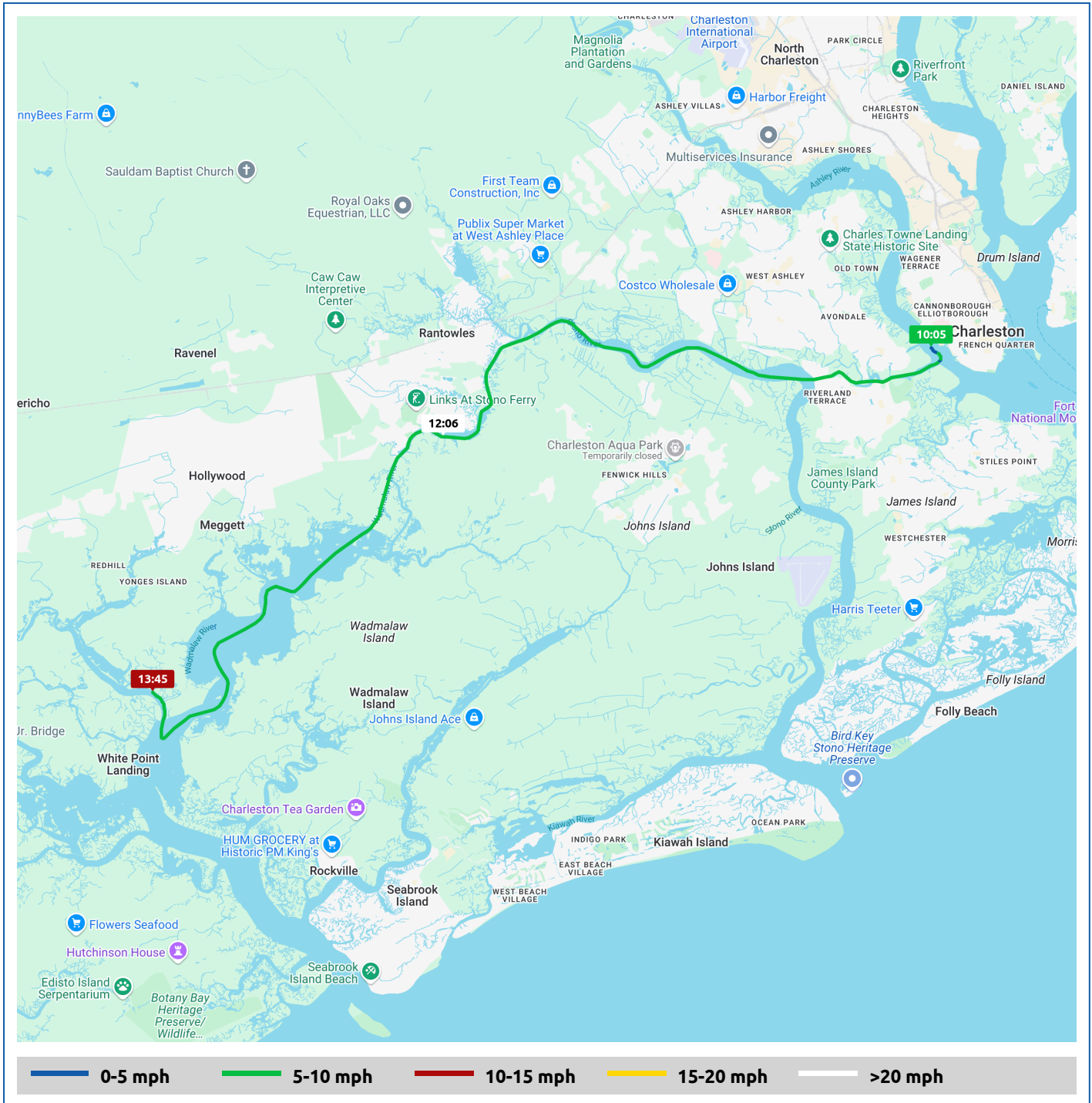


Key 2 Cay

5 December 2024



Voyages	Underway (hours)	Duration (hours)	Distance (mi)	Average Speed (mph)	Max Speed (mph)
1	3:40	3:56	27.1	7.4	9.3










Key 2 Cay

5 December 2024



Voyage	Skipper	Passengers/Crew	Commenced	Completed
32° 46.72' N, 79° 57.31' W to 32° 39.69' N, 80° 16.10' W	Tom & Carole Brown	Carole Brown	10:05	14:01

 <p>Weather on departure 56.4°F, Wind 9mph WSW</p>	 <p>Weather on arrival 63.5°F, Wind 15mph W</p>
--	---

Voyage Log	Time	From Start		Interval
		Duration (hours)	Distance (mi)	Avg Speed (mph)
Started voyage at 32° 46.66' N, 79° 57.27' W	10:05	0:00		
 56.4°F, Wind 9mph WSW	10:05	0:00		
Passed under James Island Expy	10:14	0:09	0.9	6.1
Passed ICW St M 470	10:15	0:10	1.1	8.0
Passed under Folly Road	10:23	0:18	1.9	6.8
Passed ICW St M 475	10:56	0:50	6.2	7.8
 59.4°F, Wind 9mph WSW	11:05	1:00		
Passed under State Road South 10-20	11:28	1:23	10.4	7.9
Passed ICW St M 480	11:33	1:28	11.1	7.6
 61.1°F, Wind 7mph W	12:06	2:00		
Passed ICW St M 485	12:20	2:15	16.2	6.5
Passed ICW St M 490	13:00	2:55	21.0	7.2
 63.4°F, Wind 14mph W	13:06	3:01		
Passed ICW St M 495	13:32	3:27	25.6	8.7
Stopped voyage at 32° 39.69' N, 80° 16.10' W	14:01	3:56	27.2	3.2
 63.5°F, Wind 15mph W	14:01	3:56		