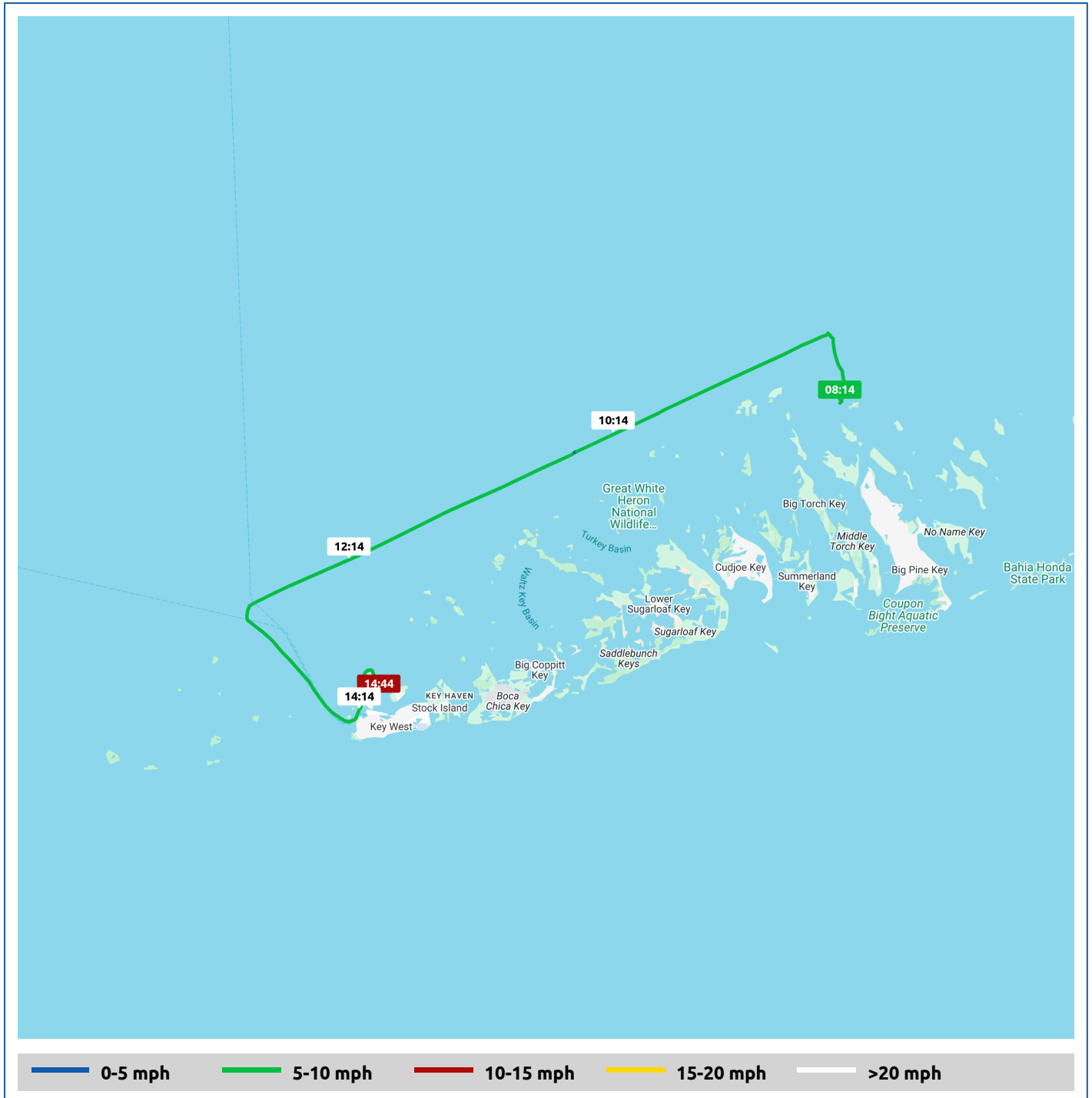


# Key 2 Cay

20 March 2025



Voyages	Underway (hours)	Duration (hours)	Distance (mi)	Average Speed (mph)	Max Speed (mph)
1	6:30	6:47	48.9	7.5	9.2













# Key 2 Cay

20 March 2025



Voyage	Skipper	Passengers/Crew	Commenced	Completed
24° 47.36' N, 81° 25.23' W to Garrison Bight Channel	Tom & Carole Brown	Carole Brown	08:12	15:00

 <b>Weather on departure</b> 71.4°F, Wind 5mph SE	 <b>Weather on arrival</b> 74.4°F, Wind 9mph SW
------------------------------------------------------------------------------------------------------------------------------------------	------------------------------------------------------------------------------------------------------------------------------------------

Voyage Log	Time	From Start		Interval
		Duration (hours)	Distance (mi)	Avg Speed (mph)
Started voyage at 24° 47.51' N, 81° 25.09' W	08:14	0:01		
 71.4°F, Wind 5mph SE	08:14	0:01		
24° 49.04' N, 81° 29.23' W	09:14	1:01	7.9	7.8
 72.1°F, Wind 5mph SE	09:14	1:01		
24° 46.12' N, 81° 36.12' W	10:14	2:01	15.8	7.9
 72.9°F, Wind 6mph SSE	10:14	2:01		
24° 43.31' N, 81° 42.68' W	11:15	3:02	23.4	7.5
 73.3°F, Wind 8mph S	11:15	3:02		
24° 40.58' N, 81° 48.95' W	12:15	4:02	30.7	7.2
 73.5°F, Wind 7mph S	12:15	4:02		
24° 37.42' N, 81° 52.99' W	13:15	5:02	37.9	7.1
 73.8°F, Wind 8mph SSW	13:15	5:02		
24° 34.12' N, 81° 48.29' W	14:16	6:03	45.2	7.3
 74.3°F, Wind 8mph SW	14:16	6:03		
Arrived Garrison Bight Channel	14:33	6:20	47.6	8.1
Stopped voyage at Garrison Bight Channel	15:00	6:47	48.9	3.0
 74.4°F, Wind 9mph SW	15:00	6:47		