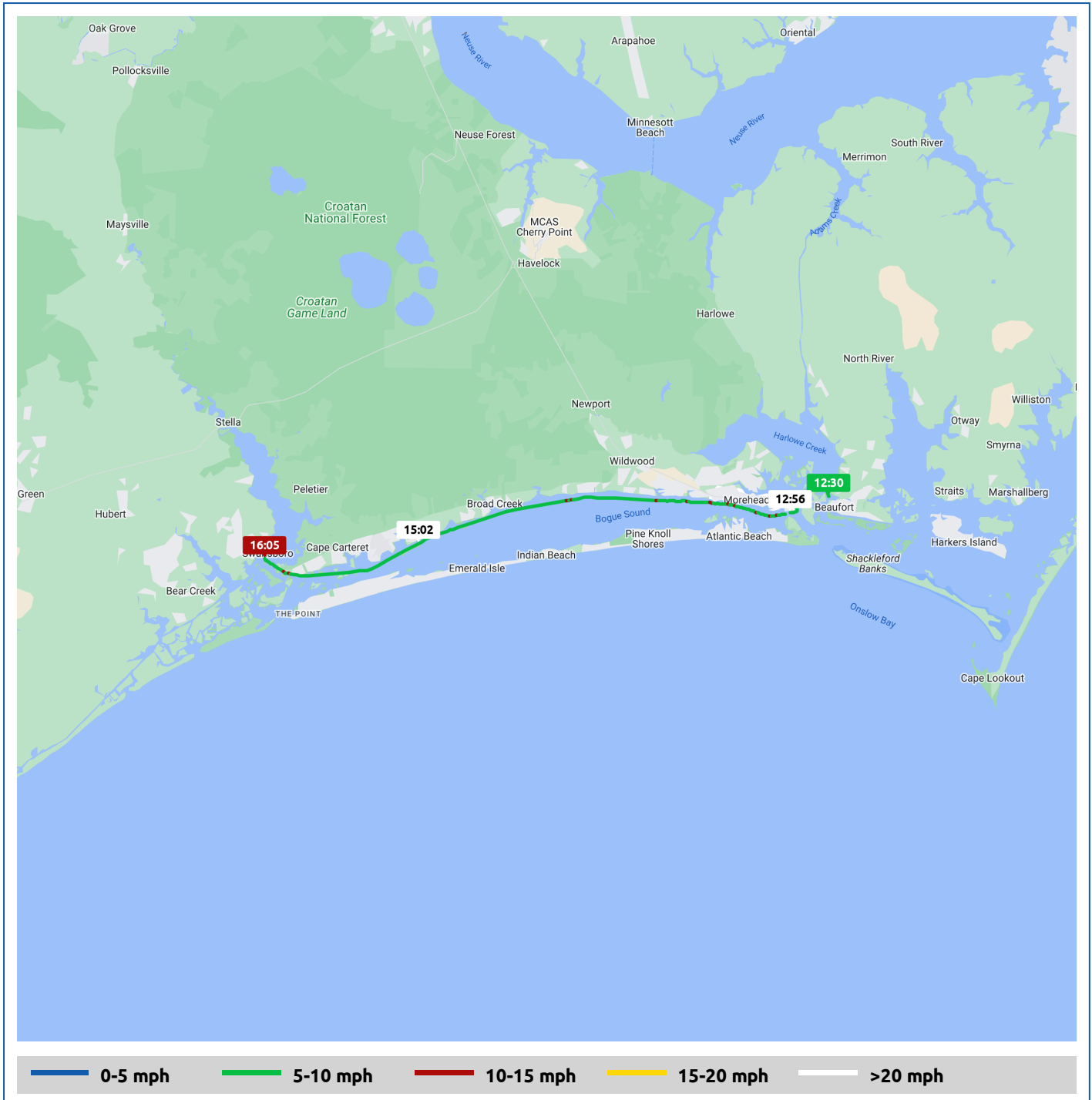


Key 2 Cay

18 March 2024



Voyages	Underway (hours)	Duration (hours)	Distance (mi)	Average Speed (mph)	Max Speed (mph)
1	3:28	3:51	27.8	8.0	12.1










Key 2 Cay

18 March 2024



Voyage	Skipper	Passengers	Commenced	Completed
34° 43.46' N, 76° 39.99' W to 34° 41.09' N, 77° 7.28' W	Tom & Carole Brown		12:30	16:21

 Weather on departure 62.7°F, Wind 9mph NE	 Weather on arrival 62.9°F, Wind 8mph SSE
--	---

Voyage Log	Time	From Start		Interval
		Duration (hours)	Distance (mi)	Avg Speed (mph)
 62.7°F, Wind 9mph NE	12:30	0:00		
Started voyage at 34° 43.80' N, 76° 40.24' W	12:33	0:03		
 63.7°F, Wind 6mph NE	13:30	1:00		
 64.3°F, Wind 6mph ESE	14:31	2:00		
 63.3°F, Wind 7mph SE	15:31	3:01		
Passed under B. Cameron Langston Bridge	15:56	3:26	26.9	7.8
Stopped voyage at 34° 40.48' N, 77° 6.28' W	15:56	3:26	26.9	0.0
 62.9°F, Wind 8mph SSE	16:21	3:51		