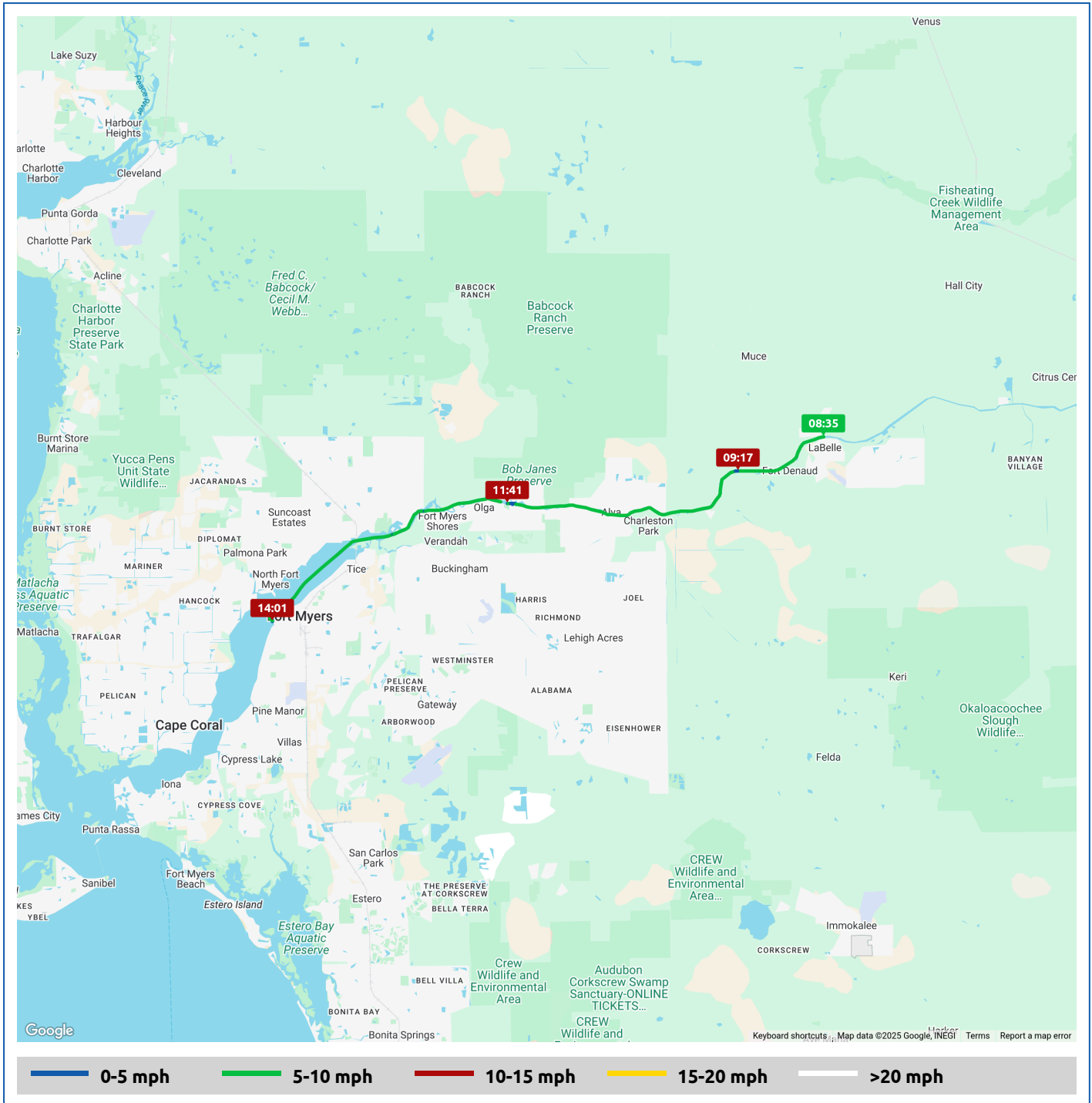


# Key 2 Cay

1 February 2025



Voyages	Underway (hours)	Duration (hours)	Distance (mi)	Average Speed (mph)	Max Speed (mph)
3	4:31	5:21	31.8	7.0	8.2







# Key 2 Cay

1 February 2025



Voyage	Skipper	Passengers/Crew	Commenced	Completed
26° 46.13' N, 81° 26.29' W to 26° 44.66' N, 81° 30.47' W	Tom & Carole Brown	Carole Brown	08:35	09:32

 <p><b>Weather on departure</b> 67.0°F, Wind 3mph SW</p>	 <p><b>Weather on arrival</b> 72.3°F, Wind 4mph SW</p>
---	---



Voyage Log	Time	From Start		Interval
		Duration (hours)	Distance (mi)	Avg Speed (mph)
Started voyage at 26° 46.16' N, 81° 26.37' W	08:35	0:00		
 67.0°F, Wind 3mph SW	08:35	0:00		
Stopped voyage at 26° 44.66' N, 81° 30.47' W	09:32	0:57	5.1	5.4
 72.3°F, Wind 4mph SW	09:32	0:57		





# Key 2 Cay

1 February 2025



Voyage	Skipper	Passengers/Crew	Commenced	Completed
26° 44.66' N, 81° 30.47' W to 26° 43.31' N, 81° 41.65' W	Tom & Carole Brown	Carole Brown	09:47	11:56

 <b>Weather on departure</b> 73.3°F, Wind 5mph SW	 <b>Weather on arrival</b> 80.3°F, Wind 3mph W
--	---



Voyage Log	Time	From Start		Interval
		Duration (hours)	Distance (mi)	Avg Speed (mph)
Started voyage at 26° 44.70' N, 81° 30.53' W	09:48	0:00		
 73.3°F, Wind 5mph SW	09:48	0:00		
26° 42.80' N, 81° 36.37' W	10:48	1:00	7.3	7.3
 77.8°F, Wind 4mph WSW	10:48	1:00		
26° 43.31' N, 81° 41.65' W	11:48	2:00	12.9	5.5
 80.0°F, Wind 3mph W	11:48	2:00		
Stopped voyage at 26° 43.31' N, 81° 41.65' W	11:56	2:09	12.9	0.0
 80.3°F, Wind 3mph W	11:56	2:09		

# Key 2 Cay

1 February 2025



Voyage	Skipper	Passengers/Crew	Commenced	Completed
26° 43.31' N, 81° 41.65' W to Royal Palm Marina	Tom & Carole Brown	Carole Brown	12:03	14:17

 <p><b>Weather on departure</b> 79.4°F, Wind 2mph WSW</p>	 <p><b>Weather on arrival</b> 77.8°F, Wind 3mph WSW</p>
--	--

Voyage Log	Time	From Start		Interval
		Duration (hours)	Distance (mi)	Avg Speed (mph)
Started voyage at 26° 43.38' N, 81° 41.93' W	12:04	0:01		
 79.4°F, Wind 2mph WSW	12:04	0:01		
26° 41.80' N, 81° 48.27' W	13:05	1:01	7.2	7.1
 81.9°F, Wind 4mph WSW	13:05	1:01		
Arrived Okeechobee Waterway	13:10	1:07	7.8	7.2
Departed Okeechobee Waterway	13:47	1:44	12.4	7.4
Arrived Royal Palm Marina	14:01	1:58	13.9	6.5
 79.7°F, Wind 4mph WSW	14:05	2:02		
Stopped voyage at Royal Palm Marina	14:17	2:14	13.9	0.2
 77.8°F, Wind 3mph WSW	14:17	2:14		