

Key 2 Cay

1 December 2025



Voyages	Underway (hours)	Duration (hours)	Distance (mi)	Average Speed (mph)	Max Speed (mph)
1	0:55	1:11	6.3	6.8	9.9








Key 2 Cay

1 December 2025



Voyage	Skipper	Passengers/Crew	Commenced	Completed
30° 44.84' N, 81° 28.75' W to Cumberland Harbour Marina	Tom & Carole Brown		09:39	10:51

 <p>Weather on departure 62.1°F, Wind 14mph NNE</p>	 <p>Weather on arrival 65.2°F, Wind 12mph NE</p>
---	--

Voyage Log	Time	From Start		Interval
		Duration (hours)	Distance (mi)	Avg Speed (mph)
Started voyage at 30° 44.83' N, 81° 28.75' W	09:39	0:00		
 62.1°F, Wind 14mph NNE	09:39	0:00		
Arrived Cumberland Sound	09:48	0:08	1.4	9.4
Departed Cumberland Sound	09:56	0:17	2.3	6.8
Arrived Cumberland Harbour Marina	10:36	0:56	6.4	6.2
Departed Cumberland Harbour Marina	10:36	0:56	6.4	0.2
Arrived Cumberland Harbour Marina	10:37	0:57	6.4	0.7
 64.9°F, Wind 12mph NE	10:40	1:00		
Stopped voyage at Cumberland Harbour Marina	10:51	1:11	6.4	0.1
 65.2°F, Wind 12mph NE	10:51	1:11		