







# Key 2 Cay

14 July 2024



Voyage	Skipper	Passengers	Commenced	Completed
41° 21.80' N, 71° 57.89' W to 41° 21.01' N, 71° 58.25' W	Tom & Carole Brown		10:37	11:03

 <b>Weather on departure</b> 82.2°F, Wind 3mph NW	 <b>Weather on arrival</b> 83.0°F, Wind 3mph WNW
--	---



Voyage Log	Time	From Start		Interval
		Duration (hours)	Distance (mi)	Avg Speed (mph)
Started voyage at 41° 21.50' N, 71° 57.98' W	10:38	0:01		
 82.2°F, Wind 3mph NW	10:38	0:01		
Stopped voyage at 41° 21.01' N, 71° 58.25' W	11:03	0:26	0.6	1.6
 83.0°F, Wind 3mph WNW	11:03	0:26		



# Key 2 Cay

14 July 2024



Voyage	Skipper	Passengers	Commenced	Completed
41° 21.01' N, 71° 58.25' W to Brewer Essex Island Marina	Tom & Carole Brown		11:14	15:43

 <b>Weather on departure</b> 85.6°F, Wind 3mph WNW	 <b>Weather on arrival</b> 84.1°F, Wind 8mph SW
---	--

Voyage Log	Time	From Start		Interval
		Duration (hours)	Distance (mi)	Avg Speed (mph)
Started voyage at 41° 20.94' N, 71° 58.24' W	11:14	0:00		
 85.6°F, Wind 3mph WNW	11:14	0:00		
Arrived Mystic Shipyard West	11:19	0:05	0.4	5.7
Departed Mystic Shipyard West	11:20	0:06	0.6	4.4
 74.7°F, Wind 6mph SW	12:14	1:00		
41° 17.27' N, 72° 4.24' W	12:21	1:06	7.9	7.3
 75.5°F, Wind 7mph SW	13:15	2:00		
41° 15.59' N, 72° 13.90' W	13:21	2:06	16.6	8.7
 81.1°F, Wind 7mph SW	14:15	3:01		
41° 17.53' N, 72° 20.91' W	14:21	3:07	25.1	8.4
 84.7°F, Wind 7mph SW	15:15	4:01		
Arrived Brewer Dauntless Marina	15:17	4:03	30.4	5.7
Departed Brewer Dauntless Marina	15:23	4:09	30.4	0.0
Arrived Brewer Essex Island Marina	15:27	4:13	30.6	2.8
Stopped voyage at Brewer Essex Island Marina	15:43	4:28	30.6	0.1
 84.1°F, Wind 8mph SW	15:43	4:28		