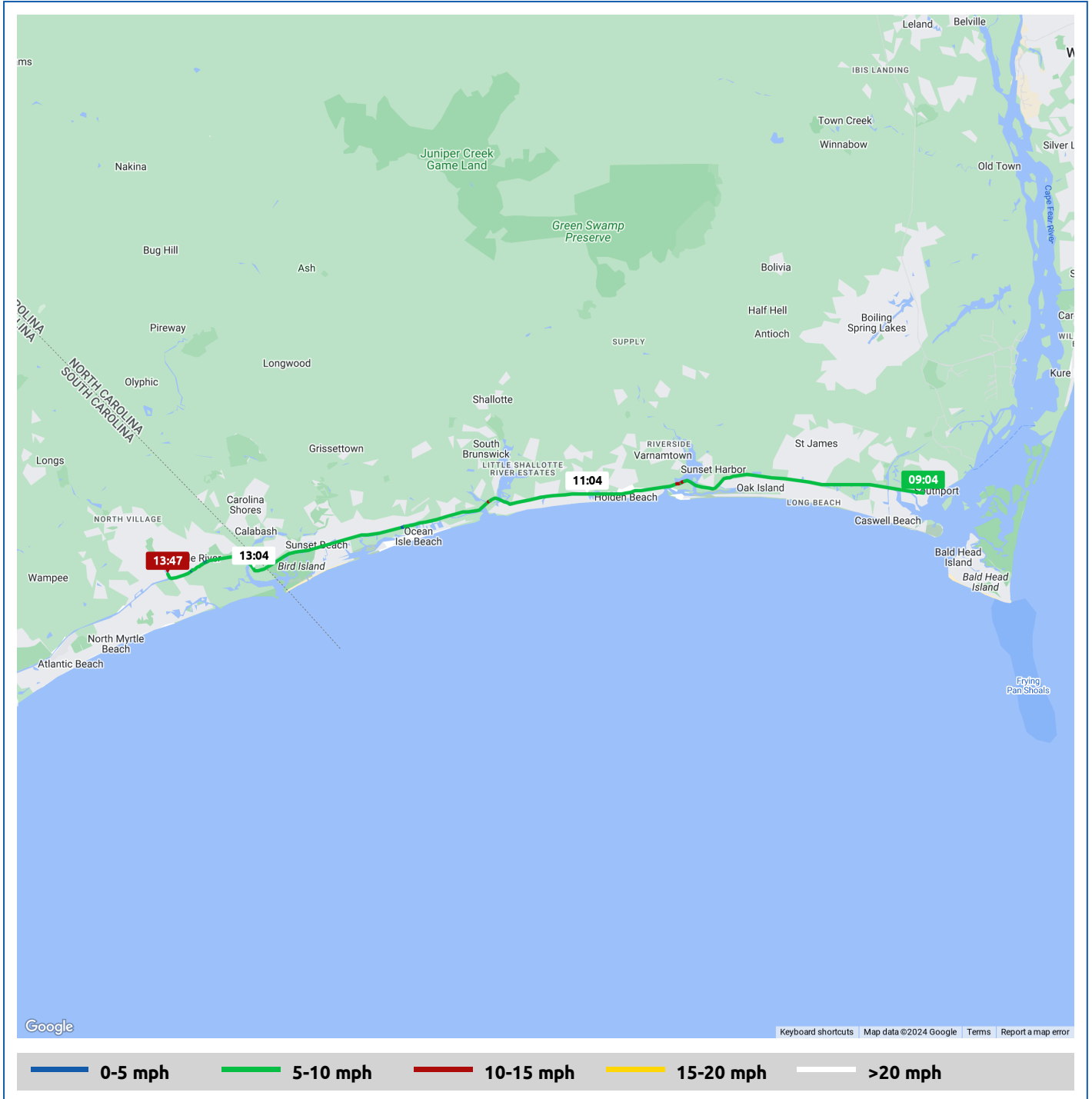


Key 2 Cay

21 March 2024



Voyages	Underway (hours)	Duration (hours)	Distance (mi)	Average Speed (mph)	Max Speed (mph)
1	4:43	4:59	36.9	7.8	11.2






Key 2 Cay

21 March 2024



Voyage	Skipper	Passengers	Commenced	Completed
33° 55.00' N, 78° 1.68' W to Myrtle Beach Yacht Club	Tom & Carole Brown		09:03	14:03

 Weather on departure 56.0°F, Wind 11mph NNE	 Weather on arrival 65.9°F, Wind 12mph E
--	--

Voyage Log	Time	From Start		Interval
		Duration (hours)	Distance (mi)	Avg Speed (mph)
 56.0°F, Wind 11mph NNE	09:04	0:00		
 59.5°F, Wind 11mph ENE	10:04	1:01		
Started voyage at 33° 55.61' N, 78° 11.19' W	10:12	1:08		
Passed ICW St M 320	10:27	1:23	11.3	8.9
Passed under Holden Beach Rd Bridge	10:50	1:47	14.4	8.0
 62.3°F, Wind 9mph ENE	11:04	2:01		
 64.1°F, Wind 11mph ENE	12:05	3:01		
 64.0°F, Wind 13mph E	13:05	4:01		
Passed ICW St M 335	13:19	4:15	34.0	7.9
Passed ICW St M 345	13:43	4:39	36.4	6.1
Arrived Myrtle Beach Yacht Club	13:46	4:42	36.7	5.9
Stopped voyage at Myrtle Beach Yacht Club	14:03	4:59	36.9	0.7
 65.9°F, Wind 12mph E	14:03	4:59		