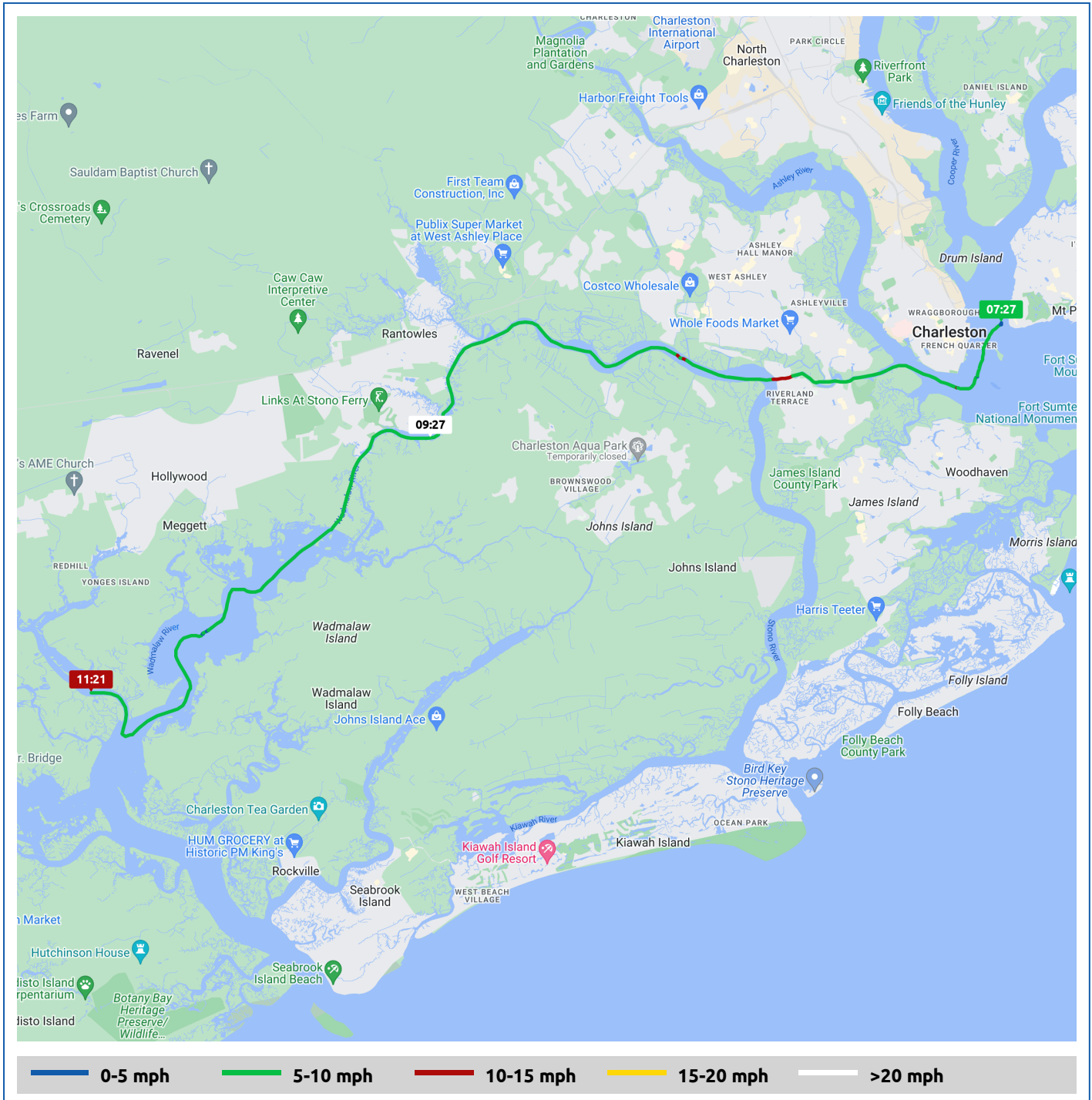


# Key 2 Cay

29 March 2024



Voyages	Underway (hours)	Duration (hours)	Distance (mi)	Average Speed (mph)	Max Speed (mph)
1	3:54	4:10	30.6	7.8	11.7











# Key 2 Cay

29 March 2024



Voyage	Skipper	Passengers	Commenced	Completed
Charelston Harbor to 32° 39.70' N, 80° 16.69' W	Tom & Carole Brown		07:27	11:37

 <b>Weather on departure</b> 48.3°F, Wind 7mph N	 <b>Weather on arrival</b> 61.6°F, Wind 4mph N
---	---

Voyage Log	Time	From Start		Interval
		Duration (hours)	Distance (mi)	Avg Speed (mph)
Started voyage at 32° 47.18' N, 79° 54.66' W	07:27	0:00		
 48.3°F, Wind 7mph N	07:27	0:00		
Passed under James Island Expy	07:58	0:31	3.9	7.7
Passed ICW St M 470	07:58	0:31	4.0	9.5
Passed under Folly Road	08:05	0:38	4.9	8.0
 48.4°F, Wind 2mph N	08:28	1:01		
Passed ICW St M 475	08:33	1:06	9.2	9.0
Passed under State Road South 10-20	09:01	1:34	13.4	9.2
Passed ICW St M 480	09:05	1:38	14.1	9.2
 52.5°F, Wind 3mph N	09:28	2:01		
Passed ICW St M 485	09:44	2:17	19.1	7.8
Passed ICW St M 490	10:23	2:56	24.0	7.5
 57.1°F, Wind 5mph N	10:28	3:01		
Passed ICW St M 495	11:08	3:41	28.7	6.3
 61.1°F, Wind 4mph N	11:28	4:01		
Stopped voyage at 32° 39.70' N, 80° 16.69' W	11:37	4:10	30.7	4.2
 61.6°F, Wind 4mph N	11:37	4:10		