








Key 2 Cay

30 January 2026



Voyage	Skipper	Passengers/Crew	Commenced	Completed
24° 34.51' N, 81° 38.07' W to Garrison Bight Channel	Tom & Carole Brown		09:00	12:14

 <p>Weather on departure 64.0°F, Wind 10mph NNE</p>	 <p>Weather on arrival 64.6°F, Wind 12mph N</p>
---	---

Voyage Log	Time	From Start		Interval
		Duration (hours)	Distance (mi)	Avg Speed (mph)
Started voyage at 24° 34.47' N, 81° 38.16' W	09:01	0:00		
 64.0°F, Wind 10mph NNE	09:01	0:00		
24° 32.35' N, 81° 45.17' W	10:01	1:00	7.9	7.9
 64.0°F, Wind 11mph NNE	10:01	1:00		
24° 34.76' N, 81° 48.27' W	11:02	2:01	14.8	6.8
 64.3°F, Wind 11mph NNE	11:02	2:01		
Arrived Garrison Bight Channel	11:19	2:18	16.4	5.7
 64.6°F, Wind 12mph N	12:02	3:01		
Stopped voyage at Garrison Bight Channel	12:14	3:13	19.2	3.1
 64.6°F, Wind 12mph N	12:14	3:13		