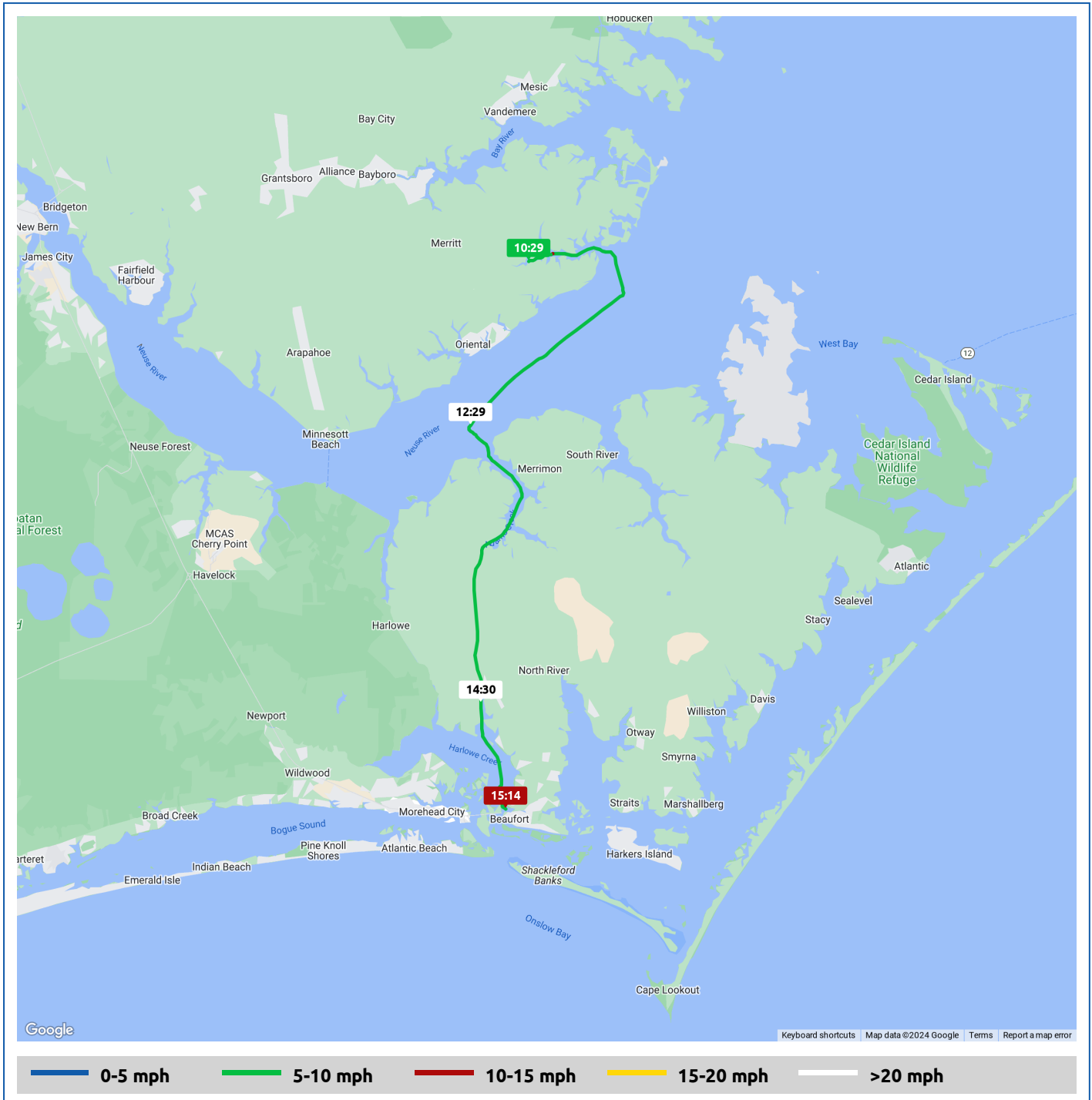


# Key 2 Cay

17 March 2024



Voyages	Underway (hours)	Duration (hours)	Distance (mi)	Average Speed (mph)	Max Speed (mph)
1	4:44	5:01	35.1	7.4	10.5











# Key 2 Cay

17 March 2024



Voyage	Skipper	Passengers	Commenced	Completed
35° 5.07' N, 76° 39.17' W to 34° 43.46' N, 76° 39.99' W	Tom & Carole Brown		10:28	15:29

 <b>Weather on departure</b> 67.0°F, Wind 5mph W	 <b>Weather on arrival</b> 68.3°F, Wind 12mph SW
---	---

Voyage Log	Time	From Start		Interval
		Duration (hours)	Distance (mi)	Avg Speed (mph)
 67.0°F, Wind 5mph W	10:29	0:01		
Started voyage at 35° 5.56' N, 76° 35.41' W	10:56	0:28		
 67.8°F, Wind 8mph W	11:29	1:01		
Passed ICW St M 180	12:26	1:58	14.8	7.5
 70.6°F, Wind 7mph W	12:29	2:01		
34° 53.66' N, 76° 41.16' W	13:27	2:59	22.7	7.8
 74.0°F, Wind 7mph W	13:30	3:01		
Passed ICW St M 195	14:01	3:32	26.6	7.0
Passed under State Highway 101	14:10	3:42	27.7	6.3
Stopped voyage at 34° 48.62' N, 76° 41.21' W	14:19	3:51	28.6	6.6
 73.4°F, Wind 9mph WSW	14:30	4:02		
 68.3°F, Wind 12mph SW	15:29	5:01		