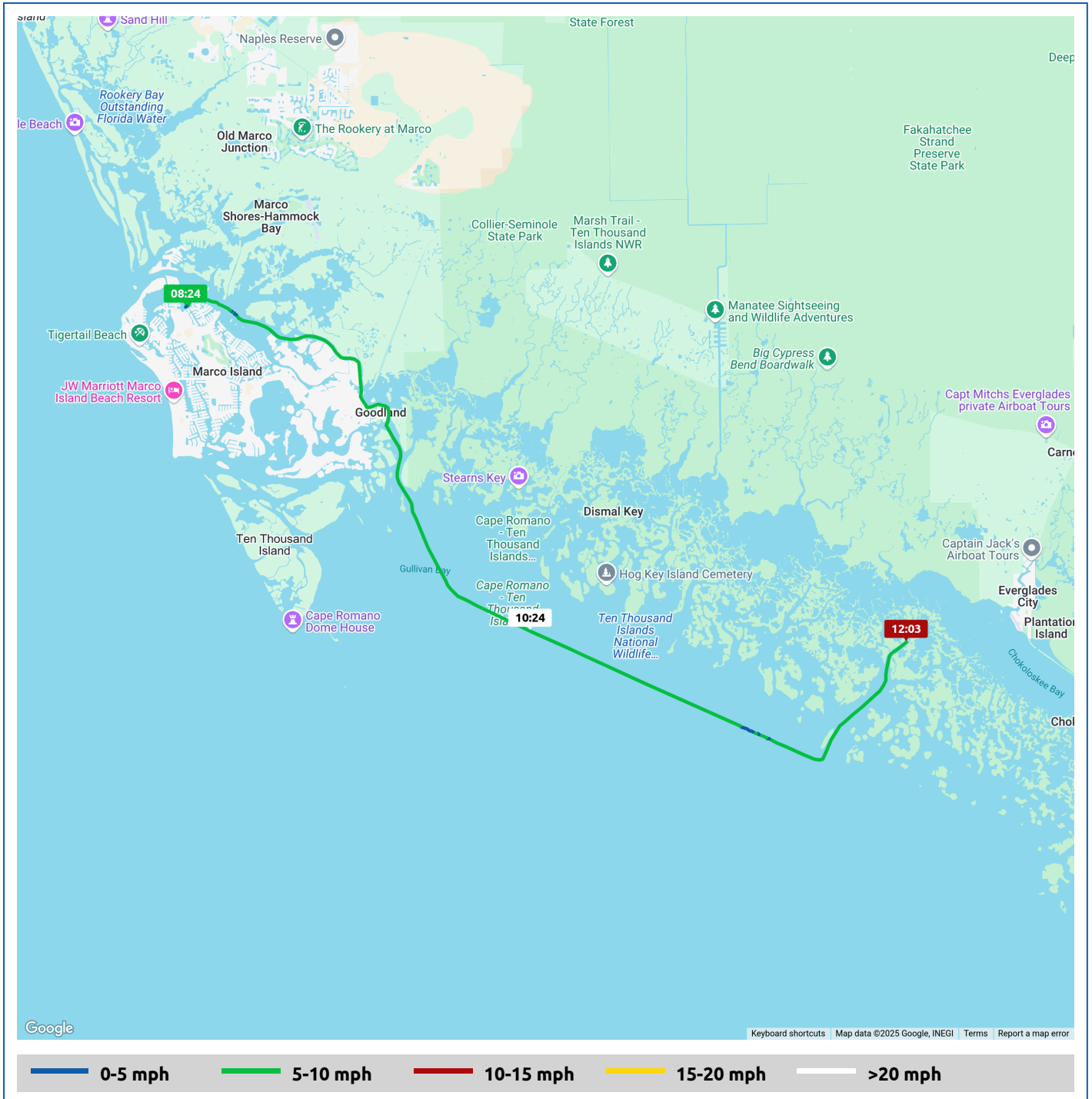


# Key 2 Cay

14 March 2025



Voyages	Underway (hours)	Duration (hours)	Distance (mi)	Average Speed (mph)	Max Speed (mph)
1	3:38	3:55	25.7	7.0	9.3









# Key 2 Cay

14 March 2025



Voyage	Skipper	Passengers/Crew	Commenced	Completed
Rose Marina to 25° 50.55' N, 81° 26.03' W	Tom & Carole Brown	Carole Brown	08:23	12:18

 <b>Weather on departure</b> 62.8°F, Wind 6mph NE	 <b>Weather on arrival</b> 77.3°F, Wind 4mph E
--	---

Voyage Log	Time	From Start		Interval
		Duration (hours)	Distance (mi)	Avg Speed (mph)
Started voyage at 25° 57.78' N, 81° 43.46' W	08:24	0:00		
 62.8°F, Wind 6mph NE	08:24	0:00		
Arrived Sanctuary Sound	08:38	0:14	1.4	5.8
Departed Sanctuary Sound	08:49	0:25	2.6	6.5
Arrived Goodland Bay	09:20	0:56	6.5	7.5
Departed Goodland Bay	09:23	0:59	6.8	6.7
 67.7°F, Wind 7mph NE	09:24	1:00		
25° 50.79' N, 81° 35.25' W	10:23	1:59	13.8	7.0
 69.6°F, Wind 8mph NE	10:24	2:00		
25° 48.40' N, 81° 29.36' W	11:23	2:59	20.5	6.7
 72.5°F, Wind 7mph ENE	11:24	3:00		
Stopped voyage at 25° 50.55' N, 81° 26.03' W	12:18	3:55	25.8	5.7
 77.3°F, Wind 4mph E	12:18	3:55		