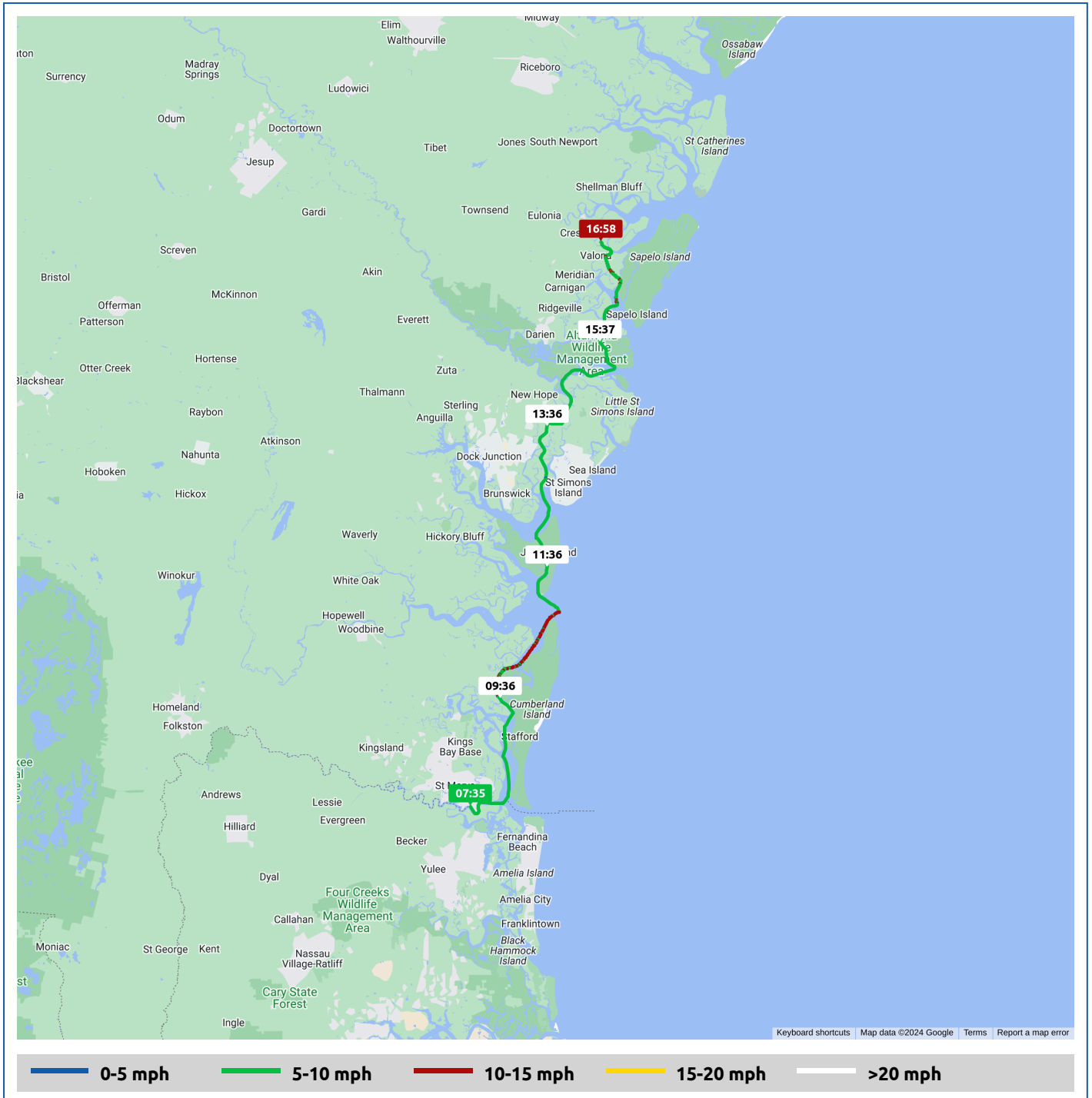


Key 2 Cay

20 April 2024



Voyages	Underway (hours)	Duration (hours)	Distance (mi)	Average Speed (mph)	Max Speed (mph)
1	9:22	9:38	74.3	7.9	11.9











Key 2 Cay

20 April 2024



Voyage	Skipper	Passengers	Commenced	Completed
30° 43.15' N, 81° 32.80' W to 31° 29.84' N, 81° 20.14' W	Tom & Carole Brown		07:35	17:14

 Weather on departure 67.4°F, Wind 4mph W	 Weather on arrival 83.9°F, Wind 7mph SSW
---	---

Voyage Log	Time	From Start		Interval
		Duration (hours)	Distance (mi)	Avg Speed (mph)
Started voyage at 30° 43.09' N, 81° 32.75' W	07:35	0:00		
 67.4°F, Wind 4mph W	07:35	0:00		
Arrived Cumberland Sound	08:06	0:30	4.0	8.0
Departed Cumberland Sound	08:13	0:38	5.0	8.1
Passed ICW St M 710	08:29	0:54	6.9	7.2
 70.6°F, Wind 5mph W	08:36	1:00		
Passed ICW St M 705	09:12	1:37	12.1	7.1
 76.2°F, Wind 4mph W	09:36	2:00		
Passed ICW St M 700	09:47	2:11	17.0	8.7
Passed ICW St M 695	10:16	2:40	21.9	10.1
 75.4°F, Wind 4mph WSW	10:36	3:01		
Passed ICW St M 690	10:43	3:07	26.7	10.5
Passed ICW St M 685	11:30	3:55	31.8	6.5
 79.6°F, Wind 4mph SW	11:36	4:01		
Passed ICW St M 680	12:08	4:32	36.7	7.9
 84.1°F, Wind 6mph SW	12:36	5:01		
Passed ICW St M 675	12:42	5:07	41.1	7.6
Passed ICW St M 670	13:25	5:49	46.1	7.0

Key 2 Cay

20 April 2024



Voyage Log	Time	From Start		Interval
		Duration (hours)	Distance (mi)	Avg Speed (mph)
86.7°F, Wind 6mph WSW	13:37	6:01		
Passed ICW St M 665	14:07	6:31	51.0	7.0
87.0°F, Wind 6mph SW	14:37	7:02		
Passed ICW St M 660	14:46	7:10	55.7	7.2
Passed ICW St M 655	15:27	7:51	61.0	7.8
84.5°F, Wind 7mph S	15:37	8:02		
Passed ICW St M 650	16:06	8:30	66.3	8.1
83.8°F, Wind 7mph S	16:37	9:02		
Passed ICW St M 645	16:38	9:02	71.2	9.2
Stopped voyage at 31° 29.84' N, 81° 20.14' W	17:14	9:38	74.4	5.2
83.9°F, Wind 7mph SSW	17:14	9:38		