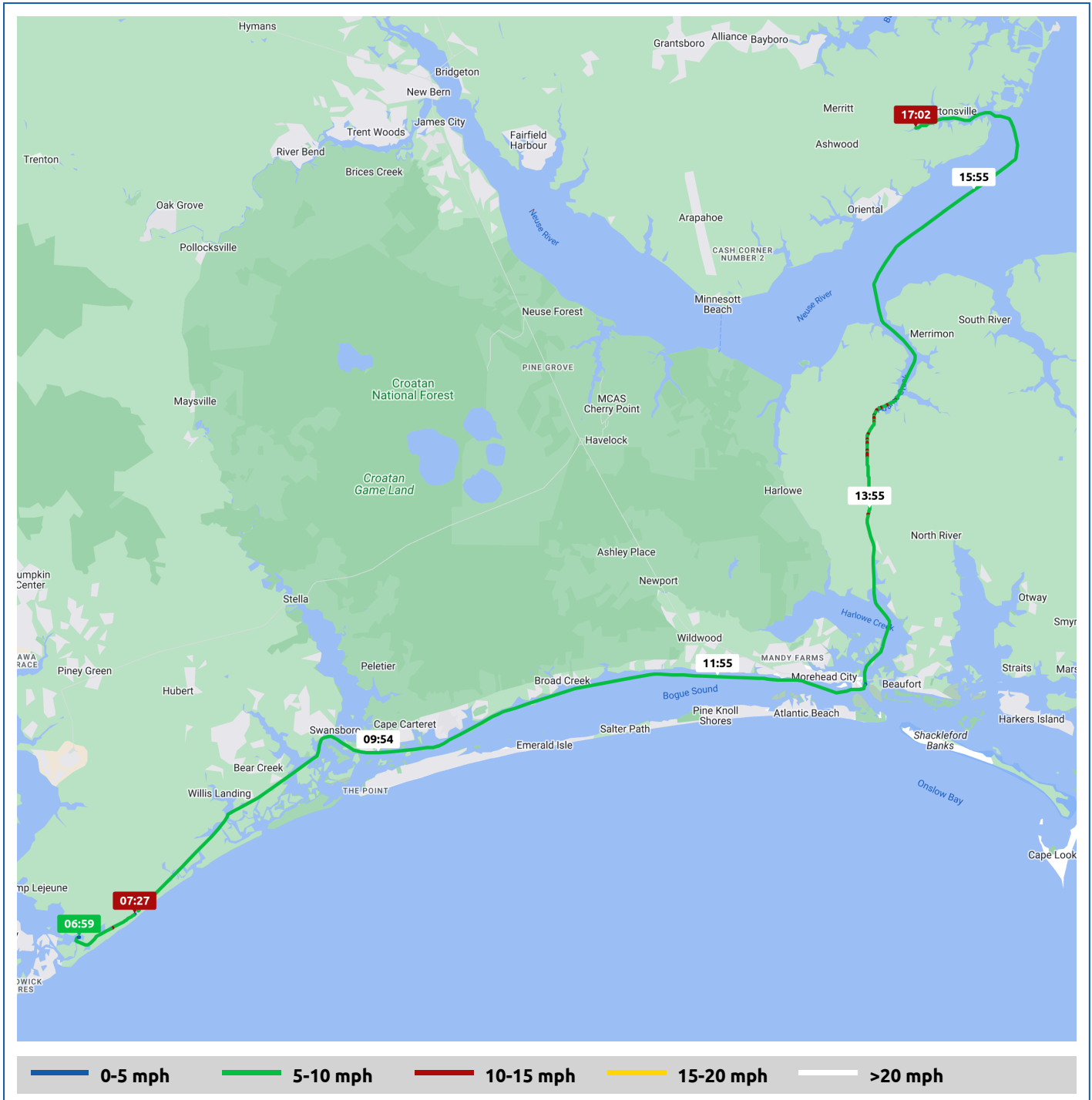


# Key 2 Cay

30 April 2024



Voyages	Underway (hours)	Duration (hours)	Distance (mi)	Average Speed (mph)	Max Speed (mph)
2	9:35	10:07	76.6	8.0	15.1



# Key 2 Cay

30 April 2024



Voyage	Skipper	Passengers	Commenced	Completed
34° 33.05' N, 77° 19.40' W to 34° 34.03' N, 77° 16.69' W	Tom & Carole Brown		06:58	07:42





### Weather on departure

62.8°F, Wind 6mph WSW



### Weather on arrival

65.4°F, Wind 7mph WSW



Voyage Log	Time	From Start		Interval
		Duration (hours)	Distance (mi)	Avg Speed (mph)
Started voyage at 34° 33.04' N, 77° 19.47' W	06:59	0:00		
 62.8°F, Wind 6mph WSW	06:59	0:00		
Stopped voyage at 34° 34.03' N, 77° 16.69' W	07:42	0:44	3.6	4.9
 65.4°F, Wind 7mph WSW	07:42	0:44		







# Key 2 Cay

30 April 2024



Voyage	Skipper	Passengers	Commenced	Completed
34° 34.03' N, 77° 16.69' W to 35° 5.06' N, 76° 39.19' W	Tom & Carole Brown		07:54	17:18

 <b>Weather on departure</b> 66.4°F, Wind 6mph SW	 <b>Weather on arrival</b> 76.7°F, Wind 13mph SSW
--	--

Voyage Log	Time	From Start		Interval
		Duration (hours)	Distance (mi)	Avg Speed (mph)
Started voyage at 34° 34.09' N, 77° 16.63' W	07:54	0:00		
 66.4°F, Wind 6mph SW	07:54	0:00		
Passed under Onslow Beach Rd Bridge	08:05	0:10	0.5	2.7
Passed ICW St M 240	08:10	0:15	1.2	8.7
Passed ICW St M 235	08:50	0:56	6.3	7.5
 69.4°F, Wind 7mph SW	08:54	1:00		
Passed ICW St M 230	09:30	1:36	11.1	7.3
 74.6°F, Wind 7mph SW	09:55	2:01		
Passed under B. Cameron Langston Bridge	10:03	2:08	15.7	8.2
Passed ICW St M 225	10:10	2:16	16.6	8.0
Passed ICW St M 220	10:47	2:53	21.7	8.1
 73.4°F, Wind 8mph SW	10:55	3:01		
Passed ICW St M 215	11:23	3:28	26.6	8.4
 73.6°F, Wind 9mph SW	11:56	4:02		
Passed ICW St M 210	12:03	4:09	31.7	7.5
Passed under Atlantic Beach Bridge	12:34	4:39	35.1	6.7
Passed ICW St M 205	12:48	4:54	36.8	6.9
 73.2°F, Wind 11mph SSW	12:56	5:02		

# Key 2 Cay

30 April 2024



Voyage Log	Time	From Start		Interval
		Duration (hours)	Distance (mi)	Avg Speed (mph)
Passed under Arendell St Bridge	13:00	5:06	37.9	6.0
Passed ICW St M 200	13:25	5:31	41.7	8.8
Passed under State Highway 101	13:51	5:57	45.7	9.3
☁ 78.9°F, Wind 8mph SW	13:57	6:02		
Passed ICW St M 195	13:58	6:03	46.7	9.6
Passed ICW St M 190	14:28	6:34	51.7	9.7
☁ 77.9°F, Wind 11mph SSW	14:57	7:03		
Passed ICW St M 185	15:02	7:08	56.7	9.0
Passed ICW St M 180	15:33	7:39	61.2	8.6
☁ 77.2°F, Wind 14mph SSW	15:57	8:03		
Passed ICW St M 175	16:08	8:14	66.3	8.7
☁ 77.1°F, Wind 13mph SSW	16:58	9:03		
35° 5.06' N, 76° 39.19' W	17:08	9:14	73.2	6.9
Stopped voyage at 35° 5.06' N, 76° 39.19' W	17:18	9:23	73.2	0.0
☁ 76.7°F, Wind 13mph SSW	17:18	9:23		