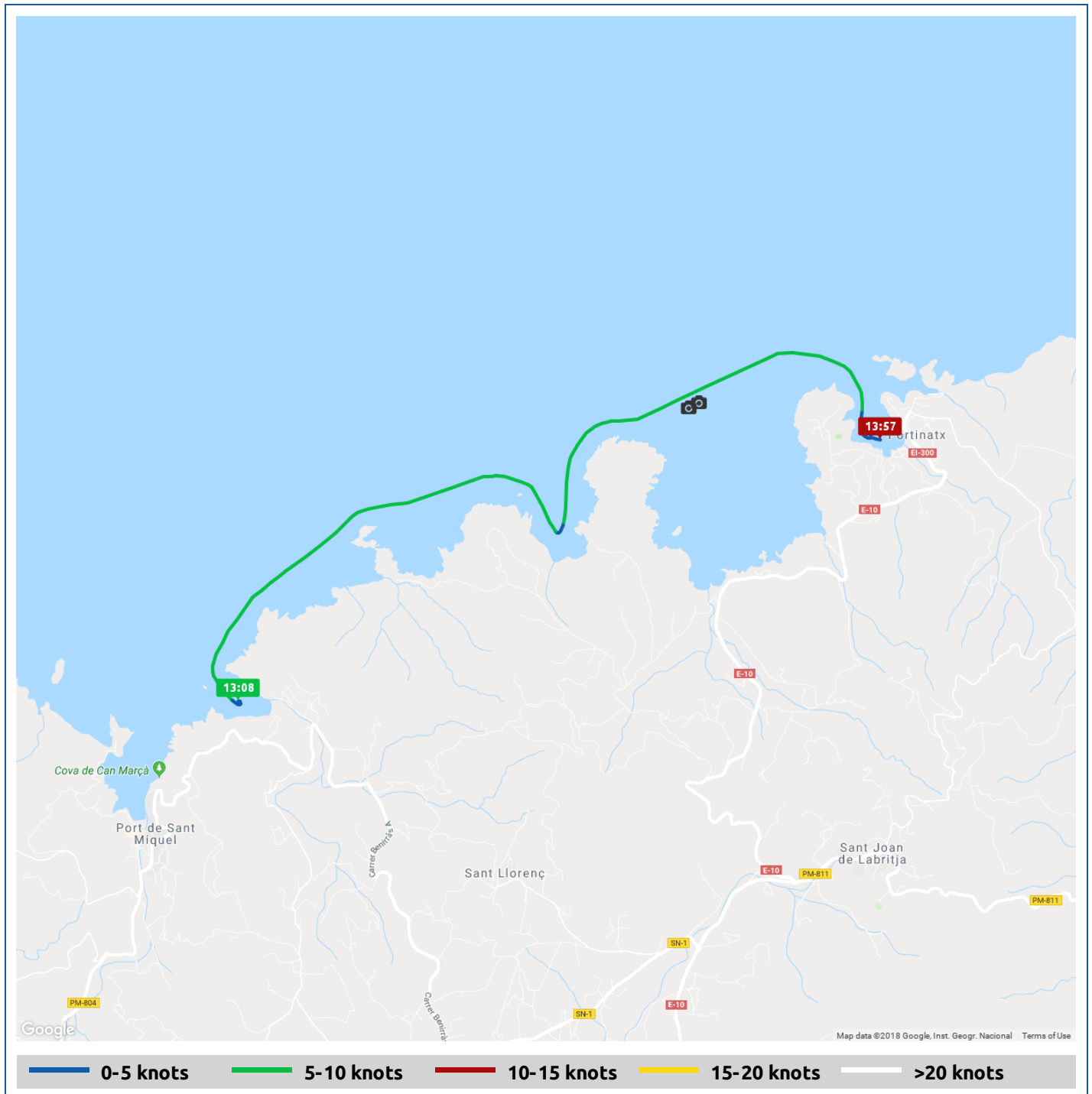


Voyages	Underway (hours)	Duration (hours)	Distance (nm)	Average Speed (knots)	Max Speed (knots)
1	0:48	0:59	4.6	5.7	7.1







**Torre del Portinatx**





13:43 39° 6.80' N, 1° 29.68' E



13:44 39° 6.82' N, 1° 29.74' E

Voyage	Skipper	Passengers	Commenced	Completed
Wednesday afternoon voyage	Lynda Shelley	Keith Logan, Pam Fagence , Peter Messenger	13:08	14:08

 <p><b>Weather on departure</b> 27.1°C, Wind 7kn E</p>	 <p><b>Weather on arrival</b> 26.1°C, Wind 8kn ENE</p>
---	---

Voyage Log	Time	From Start		Interval
		Duration (hours)	Distance (nm)	Avg Speed (knots)
Started voyage at cala Benirras	13:08	0:00		
 27.1°C, Wind 7kn E	13:09	0:00		
Departed cala Benirras	13:13	0:04	0.1	1.9
Arrived Calo des Porcs	13:32	0:23	2.2	6.4
Departed Calo des Porcs	13:36	0:27	2.6	6.2
 Torre del Portinatx	13:43	0:34		
 39° 6.82' N, 1° 29.74' E	13:44	0:35		
Arrived Portinatx	13:52	0:43	4.3	6.6
 26.1°C, Wind 8kn ENE	14:08	0:59		
Stopped Voyage at Portinatx	14:08	0:59	4.6	1.2