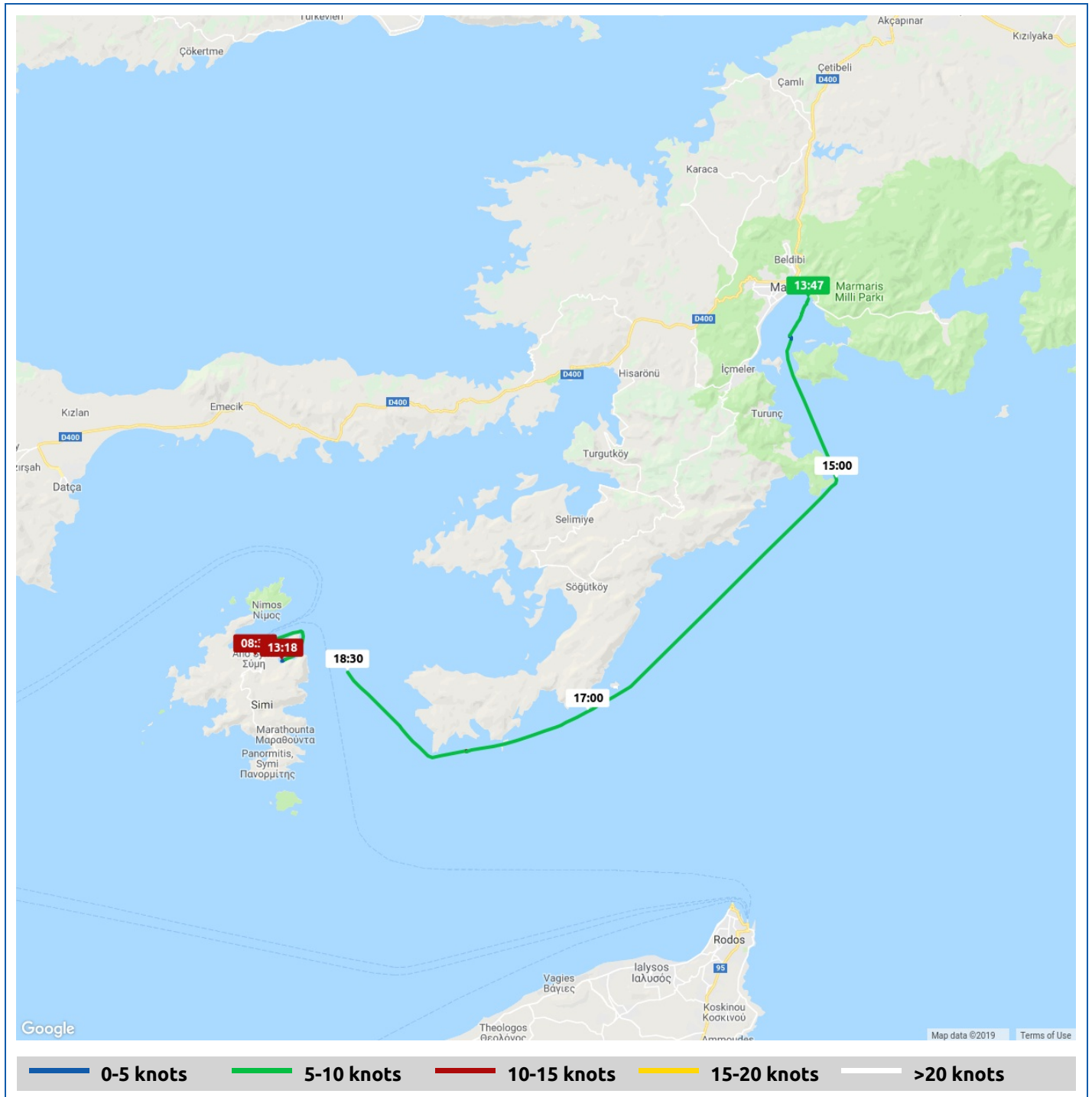





Voyages	Underway (hours)	Duration (hours)	Distance (nm)	Average Speed (knots)	Max Speed (knots)
2	19:21	19:38	38.8	2.0	8.7





Voyage	Skipper	Passengers	Commenced	Completed
Marmaris, Turkey to Symi, Greece	Lynda Shelley	Keith Logan	13:47	08:35

Voyage Log	Time	From Start		Interval
		Duration (hours)	Distance (nm)	Avg Speed (knots)
Started voyage at Marmaris	13:47	0:00		
Departed Marmaris	13:47	0:00	0.0	7.0
36° 45.24' N, 28° 17.56' E	14:47	1:00	6.1	6.1
36° 40.53' N, 28° 14.22' E	15:47	2:00	12.2	6.2
36° 35.73' N, 28° 8.08' E	16:47	3:00	19.1	6.9
36° 33.16' N, 27° 59.13' E	17:47	4:00	26.9	7.8
 27.2°C, Wind 7kn ESE	18:20	4:33		
Stopped Voyage at Symi Island Marina	19:45	5:57	35.5	4.4

Voyage	Skipper	Passengers	Commenced	Completed
Órmos Symis to Órmos Pedíou	Lynda Shelley	Keith Logan	12:45	13:34

 <p><b>Weather on departure</b> 24.0°C, Wind 11kn WSW</p>	 <p><b>Weather on arrival</b> 25.1°C, Wind 11kn SSW</p>
--	--

Voyage Log	Time	From Start		Interval
		Duration (hours)	Distance (nm)	Avg Speed (knots)
Started voyage at Órmos Symis	12:45	0:00		
 24.0°C, Wind 11kn WSW	12:45	0:00		
Departed Órmos Symis	12:48	0:02	0.3	6.4
Arrived Órmos Pedíou	13:03	0:18	2.0	6.5
 25.1°C, Wind 11kn SSW	13:34	0:49		
Stopped Voyage at Órmos Pedíou	13:34	0:49	3.3	2.6