





Voyages	Underway (hours)	Duration (hours)	Distance (nm)	Average Speed (knots)	Max Speed (knots)
1	0:51	1:02	4.3	5.1	5.8



Voyage	Skipper	Passengers	Commenced	Completed
42° 46.02' N, 17° 45.68' E to Sipanska Luka	Lynda Shelley	Keith Logan	14:47	15:49

 Weather on departure 29.7°C, Wind 6kn WSW	 Weather on arrival 28.2°C, Wind 7kn WNW
--	--

Voyage Log	Time	From Start		Interval
		Duration (hours)	Distance (nm)	Avg Speed (knots)
Started voyage at 42° 46.02' N, 17° 45.68' E	14:47	0:00		
 29.7°C, Wind 6kn WSW	14:47	0:00		
Passed 374m north west of Rt Seka	15:09	0:22	1.6	4.1
Arrived Sipanska Luka	15:13	0:26	1.9	5.5
Departed Sipanska Luka	15:31	0:44	3.5	5.3
Arrived Uvala Veliki Jakljan	15:31	0:44	3.5	5.0
Departed Uvala Veliki Jakljan	15:40	0:53	4.1	4.2
Arrived Sipanska Luka	15:41	0:54	4.1	5.1
 28.2°C, Wind 7kn WNW	15:49	1:02		
Stopped Voyage at Sipanska Luka	15:49	1:02	4.4	1.7