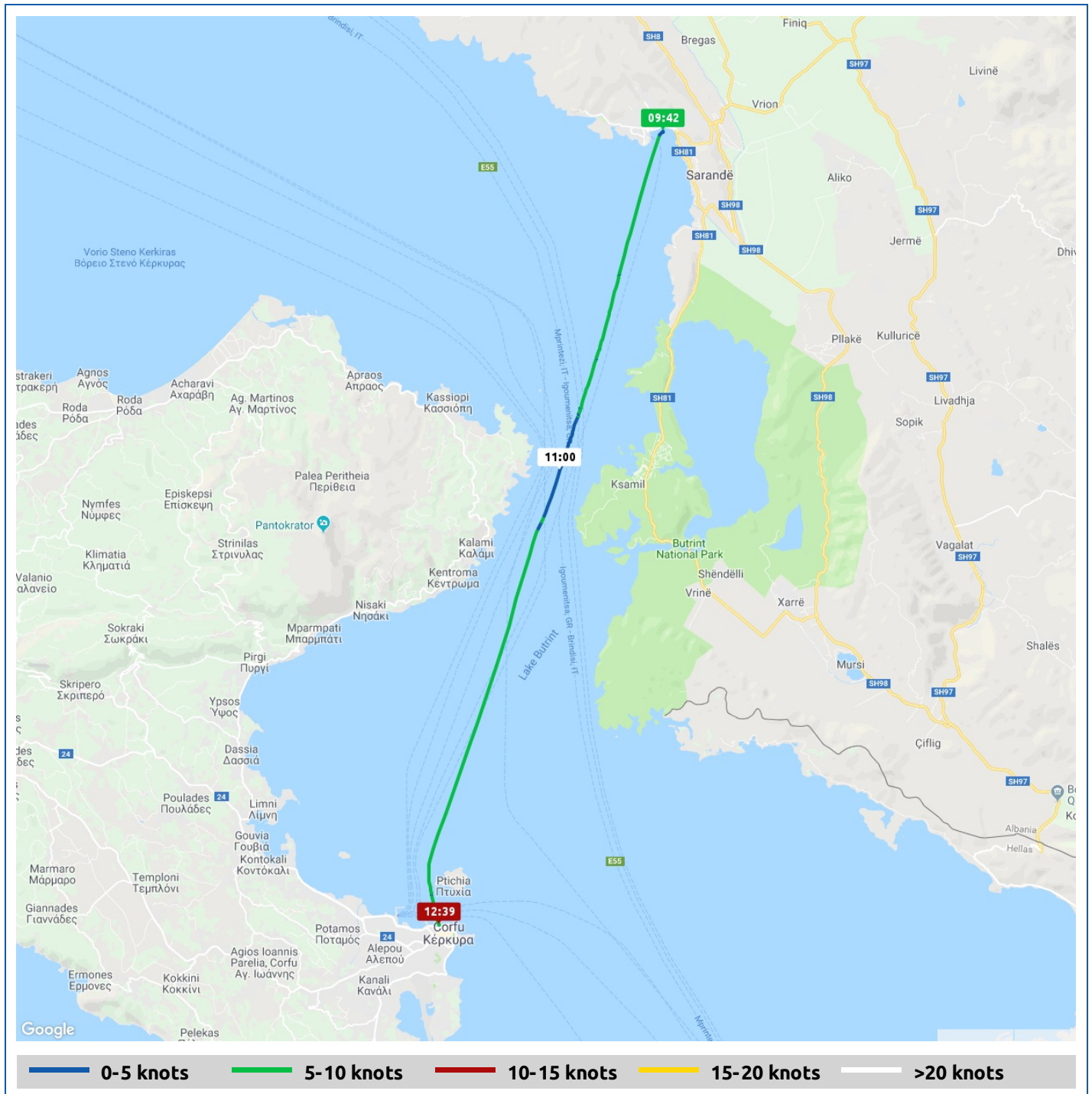







Voyages	Underway (hours)	Duration (hours)	Distance (nm)	Average Speed (knots)	Max Speed (knots)
1	2:57	3:11	15.5	5.2	7.4



Voyage	Skipper	Passengers	Commenced	Completed
Sarande to 39.6269°, 19.9189°	Lynda Shelley	Keith Logan	09:42	13:54

 <p>Weather on departure 28.4°C, Wind 0kn WNW</p>	 <p>Weather on arrival 32.1°C, Wind 7kn E</p>
---	---

Voyage Log	Time	From Start		Interval
		Duration (hours)	Distance (nm)	Avg Speed (knots)
Started voyage at Sarande	09:42	0:00		
 28.4°C, Wind 0kn WNW	09:42	0:00		
Departed Sarande	09:45	0:03	0.0	0.3
39° 47.16' N, 19° 58.49' E	10:45	1:03	5.4	5.4
39° 42.38' N, 19° 56.46' E	12:45	2:03	10.5	5.0
 31.2°C, Wind 6kn ESE	13:28	2:46		
39° 37.61' N, 19° 55.14' E	13:45	3:03	15.5	5.0
 32.1°C, Wind 7kn E	13:54	3:11		
Stopped Voyage	13:54	3:11	15.5	0.0