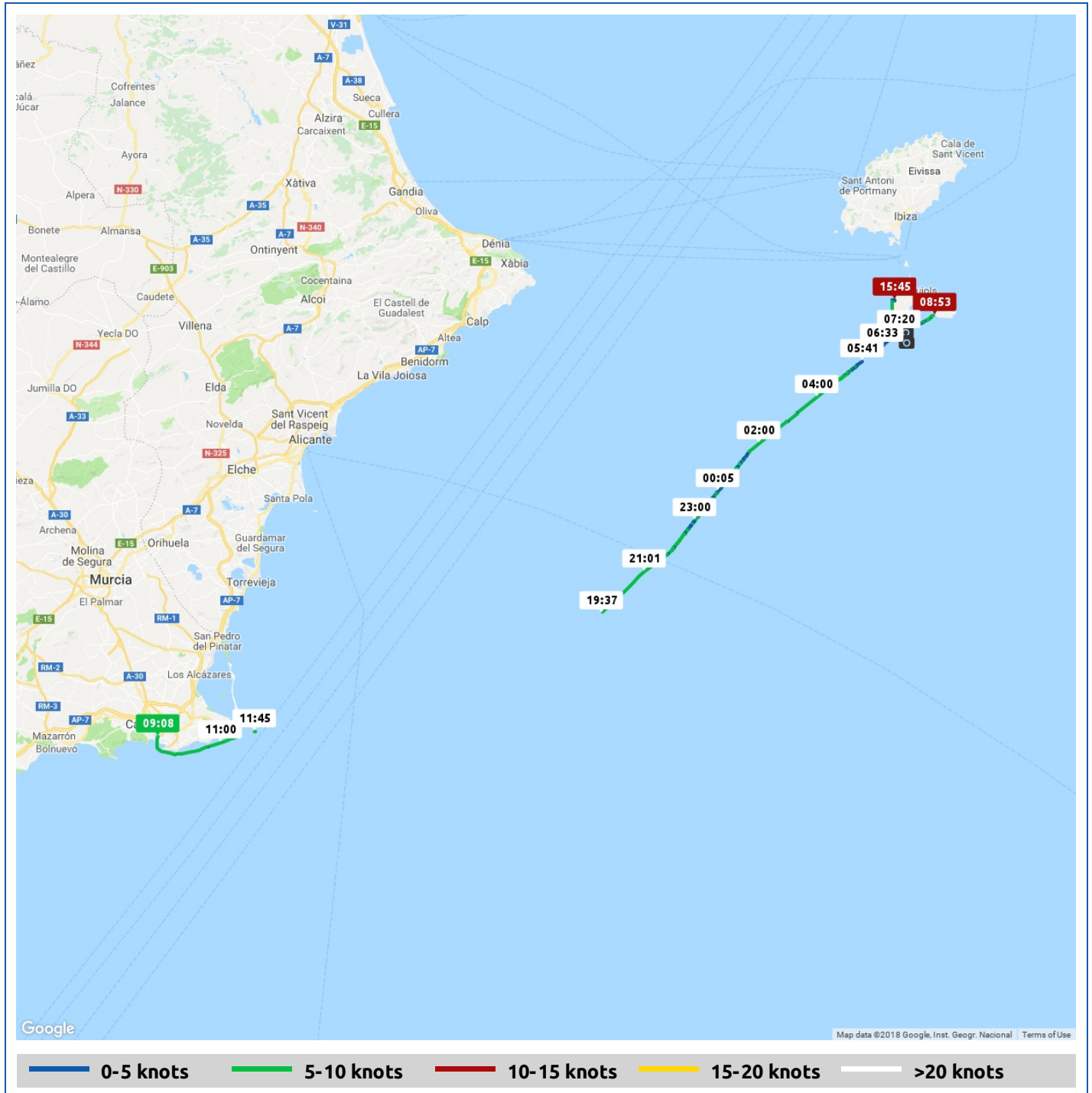


Voyages	Underway (hours)	Duration (hours)	Distance (nm)	Average Speed (knots)	Max Speed (knots)
2	25:44	25:44	152.2	5.9	8.0





Sea spray sunrise








07:20 38° 36.81' N, 1° 23.92' E



Formentera



14:49 38° 38.25' N, 1° 23.74' E

Voyage	Skipper	Passengers	Commenced	Completed
To Formentera	Lynda Shelley	Keith Logan	09:08	08:53

Voyage Log	Time	From Start		Interval
		Duration (hours)	Distance (nm)	Avg Speed (knots)
Started voyage at Cartagena	09:08	0:00		
Departed Cartagena	09:08	0:00	0.0	5.1
 26.2°C, Wind 6kn ESE	09:13	0:05		
37° 33.07' N, 0° 53.59' E	10:08	1:00	6.3	6.3
 Gennaker Up, glorious day. Getting along quite nicely	10:13	1:04		
37° 34.98' N, 0° 45.59' E	11:08	2:00	13.0	6.7
 27.3°C, Wind 9kn SSE	11:16	2:08		
37° 54.34' N, 0° 26.62' E	19:37	10:29	73.5	7.1
37° 58.82' N, 0° 32.51' E	20:37	11:29	80.0	6.5
38° 3.17' N, 0° 39.19' E	21:37	12:29	86.8	6.9
38° 7.33' N, 0° 43.57' E	22:37	13:29	92.3	5.4
38° 11.03' N, 0° 47.29' E	23:37	14:29	97.0	4.7
 Starry night. No moon yet	00:32	15:24		
38° 14.90' N, 0° 51.20' E	00:38	15:29	102.0	5.0
38° 18.82' N, 0° 55.16' E	01:38	16:29	107.0	5.0
38° 22.28' N, 1° 0.55' E	02:38	17:29	112.5	5.5
38° 25.72' N, 1° 6.07' E	03:38	18:29	118.0	5.5
38° 29.28' N, 1° 11.78' E	04:38	19:29	123.7	5.7
38° 32.37' N, 1° 16.76' E	05:38	20:29	128.7	5.0
 2 hours to go. Headwinds have slowed us down	06:33	21:24		
38° 35.01' N, 1° 21.02' E	06:38	21:29	133.0	4.3
 23.3°C, Wind 6kn ENE	06:44	21:36		
 Sea spray sunrise	07:20	22:12		

Voyage Log	Time	From Start		Interval
		Duration (hours)	Distance (nm)	Avg Speed (knots)
38° 39.51' N, 1° 30.88' E	08:52	23:44	142.0	4.0
Stopped Voyage	08:53	23:44	142.0	0.1

Voyage	Skipper	Passengers	Commenced	Completed
Change Of Plans	Lynda Shelley	Keith Logan	13:45	15:45

 <p>Weather on departure 26.4°C, Wind 10kn E</p>	 <p>Weather on arrival 26.5°C, Wind 9kn E</p>
--	---

Voyage Log	Time	From Start		Interval
		Duration (hours)	Distance (nm)	Avg Speed (knots)
Started voyage at Playa M	13:45	0:00		
 26.4°C, Wind 10kn E	13:46	0:00		
38° 38.24' N, 1° 24.23' E	14:45	1:00	5.5	5.5
 Formentera	14:49	1:03		
Arrived Cala Saona	15:36	1:50	10.2	5.6
Departed Cala Saona	15:38	1:52	10.3	2.4
 26.5°C, Wind 9kn E	15:45	1:59		
Stopped Voyage	15:45	1:59	10.5	1.2