

Voyages	Underway (hours)	Duration (hours)	Distance (nm)	Average Speed (knots)	Max Speed (knots)
1	1:51	2:00	9.9	5.3	6.4











**A rock**

16:21 38° 51.79' N, 1° 11.22' E

Voyage	Skipper	Passengers	Commenced	Completed
Friday afternoon voyage	Lynda Shelley	Keith Logan, Pam Fagence	14:57	16:57

 <b>Weather on departure</b> 26.3°C, Wind 8kn E	 <b>Weather on arrival</b> 28.0°C, Wind 7kn E
--	--

Voyage Log	Time	From Start		Interval
		Duration (hours)	Distance (nm)	Avg Speed (knots)
Started voyage at Platja des Jondal	14:57	0:00		
 26.3°C, Wind 8kn E	14:57	0:00		
Departed Platja des Jondal	15:00	0:02	0.3	5.3
38° 51.69' N, 1° 13.30' E	16:00	1:02	5.6	5.3
 A rock	16:21	1:24		
Arrived Port Brut	16:48	1:51	9.9	5.4
 28.0°C, Wind 7kn E	16:57	2:00		
 28.0°C, Wind 7kn E	16:57	2:00		
Stopped Voyage at Port Brut	16:57	2:00	10.0	0.3