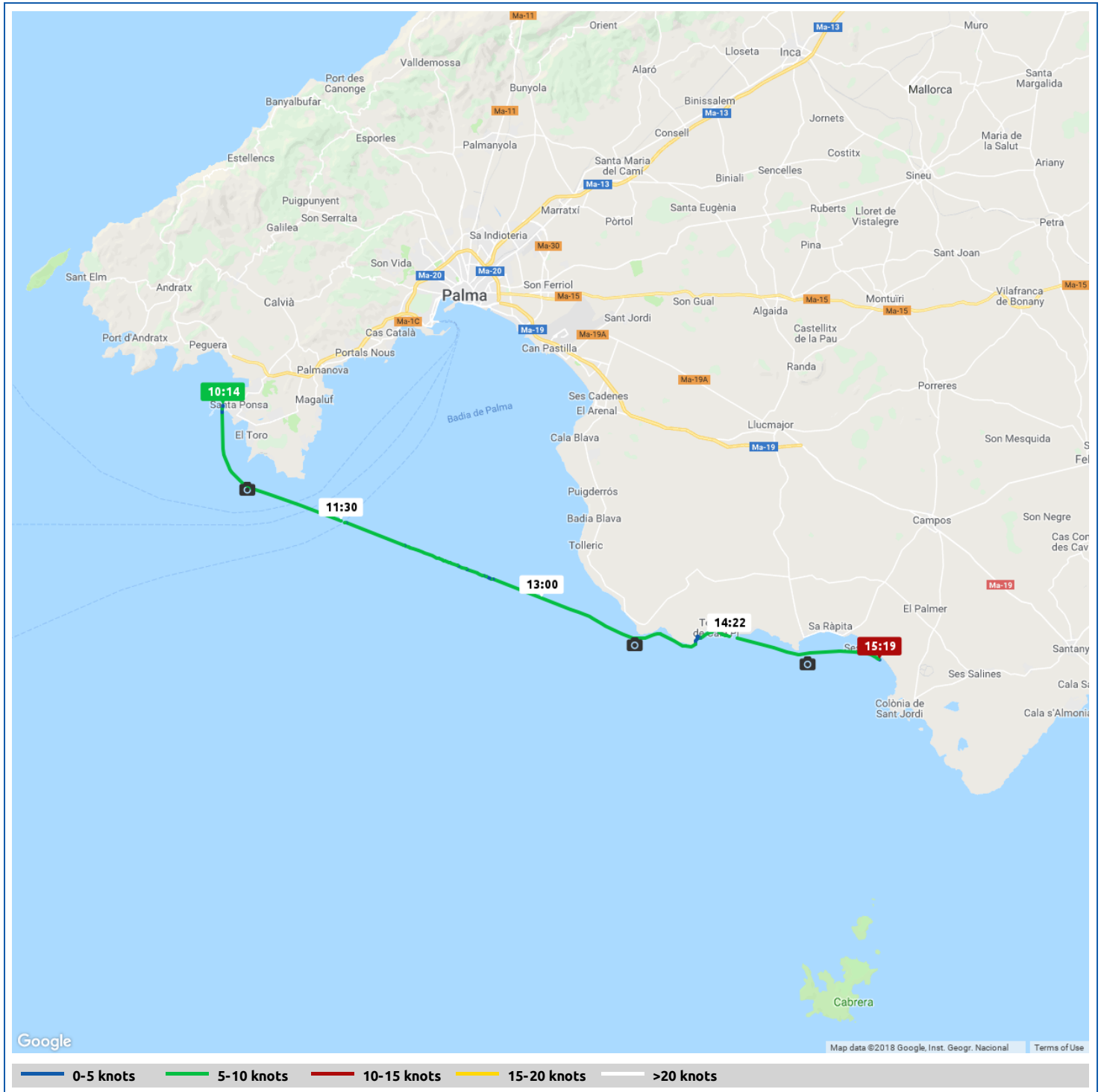



Voyages	Underway (hours)	Duration (hours)	Distance (nm)	Average Speed (knots)	Max Speed (knots)
1	5:05	5:39	28.3	5.6	6.3





A lighthouse

10:46 39° 27.42' N, 2° 28.29' E



Crossing the Bay of Palma

11:32





13:35 39° 21.70' N, 2° 46.67' E











Rapita coming up

14:49 39° 21.02' N, 2° 54.83' E

Voyage	Skipper	Passengers	Commenced	Completed
Saturday morning voyage	Lynda Shelley	Keith Logan	10:09	15:48

 Weather on departure 20.8°C, Wind 1kn NE	 Weather on arrival 28.0°C, Wind 8kn SW
--	---

Voyage Log	Time	From Start		Interval
		Duration (hours)	Distance (nm)	Avg Speed (knots)
Started voyage at Cala Malgrata	10:09	0:00		
 20.8°C, Wind 1kn NE	10:10	0:00		
Departed Cala Malgrata	10:14	0:04	0.0	0.2
 A lighthouse	10:46	0:37		
39° 26.43' N, 2° 31.35' E	11:14	1:04	5.5	5.5
 Crossing the Bay of Palma	11:32	1:23		
 26.8°C, Wind 3kn E	12:13	2:04		
39° 24.53' N, 2° 37.80' E	12:14	2:04	10.9	5.4
39° 22.60' N, 2° 44.30' E	13:14	3:04	16.3	5.4
 39° 21.70' N, 2° 46.67' E	13:35	3:25		
Arrived Ensenada del Carril	13:44	3:35	19.3	6.0
Departed Ensenada del Carril	13:51	3:42	20.0	5.9
Arrived cala Pi	14:06	3:56	21.3	5.4
Departed cala Pi	14:07	3:58	21.4	3.0
Arrived cala Pi	14:12	4:03	21.8	5.2
 27.7°C, Wind 8kn SW	14:16	4:06		
Departed cala Pi	14:19	4:10	22.4	5.0
 Rapita coming up	14:49	4:40		
39° 20.84' N, 2° 58.64' E	15:19	5:10	28.3	6.0
 28.0°C, Wind 8kn SW	15:48	5:39		
Stopped Voyage	15:48	5:39	28.4	0.1