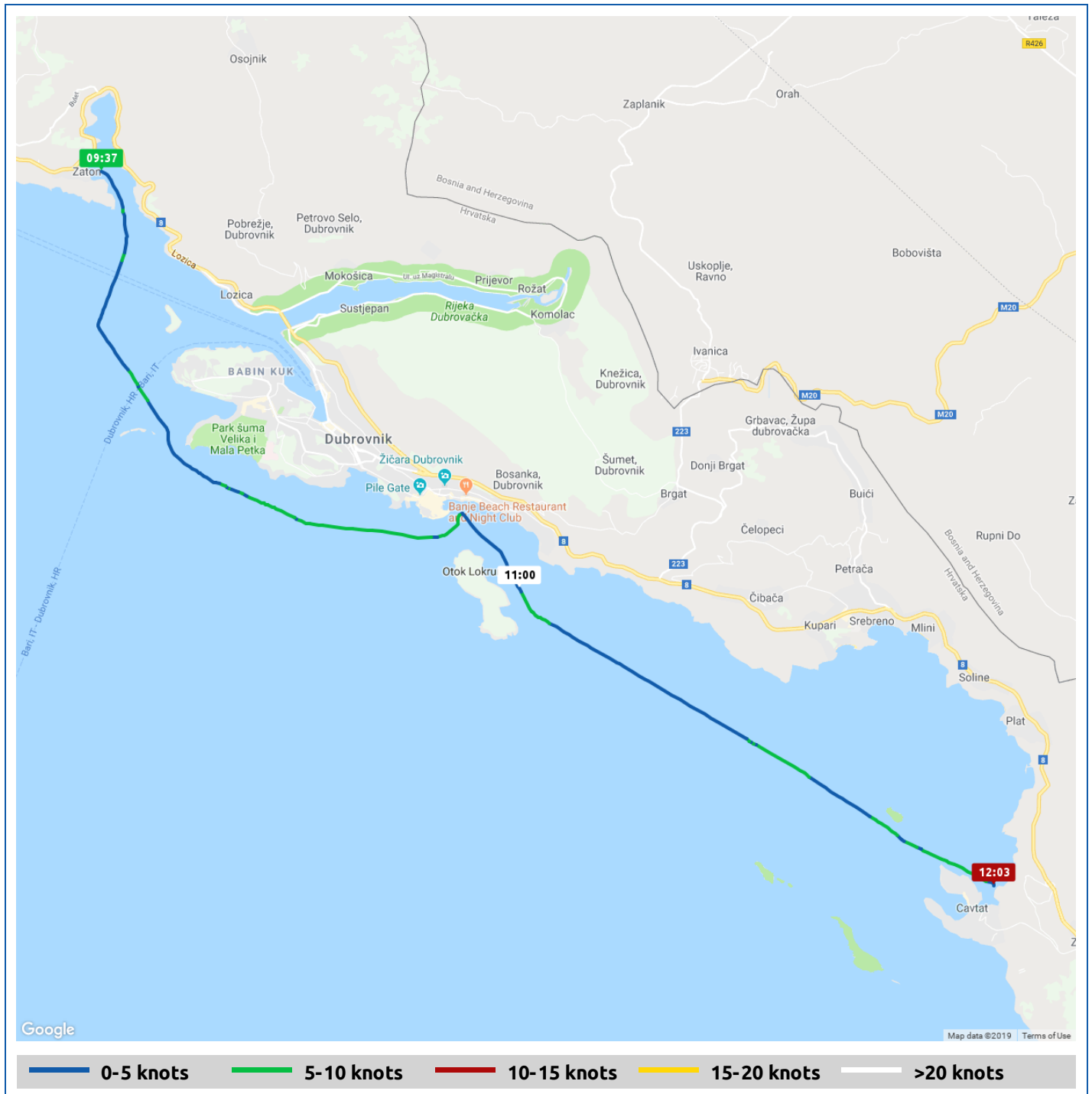








Voyages	Underway (hours)	Duration (hours)	Distance (nm)	Average Speed (knots)	Max Speed (knots)
1	2:25	2:41	11.6	4.7	6.0



Voyage	Skipper	Passengers	Commenced	Completed
Zaton to 42.5845°, 18.2215°	Lynda Shelley	Keith Logan	09:31	12:12

 <p>Weather on departure 28.3°C, Wind 17kn SE</p>	 <p>Weather on arrival 27.4°C, Wind 13kn SSE</p>
---	--

Voyage Log	Time	From Start		Interval
		Duration (hours)	Distance (nm)	Avg Speed (knots)
Started voyage at Zaton	09:31	0:00		
 28.3°C, Wind 17kn SE	09:31	0:00		
Departed Zaton	09:42	0:11	0.4	2.4
42° 38.16' N, 18° 6.52' E	10:42	1:11	5.3	4.9
Arrived Lokrumski Prolaz	10:55	1:23	6.2	4.5
 As always wind on the nose and stronger than forecast	11:00	1:28		
Departed Lokrumski Prolaz	11:02	1:31	6.8	4.5
 28.3°C, Wind 12kn SSE	11:35	2:03		
42° 35.10' N, 18° 13.31' E	12:02	2:31	11.6	4.8
Arrived Uvala Tiha	12:03	2:31	11.6	2.7
Departed Uvala Tiha	12:09	2:37	11.6	0.1
 27.4°C, Wind 13kn SSE	12:12	2:41		
Stopped Voyage	12:12	2:41	11.6	0.0