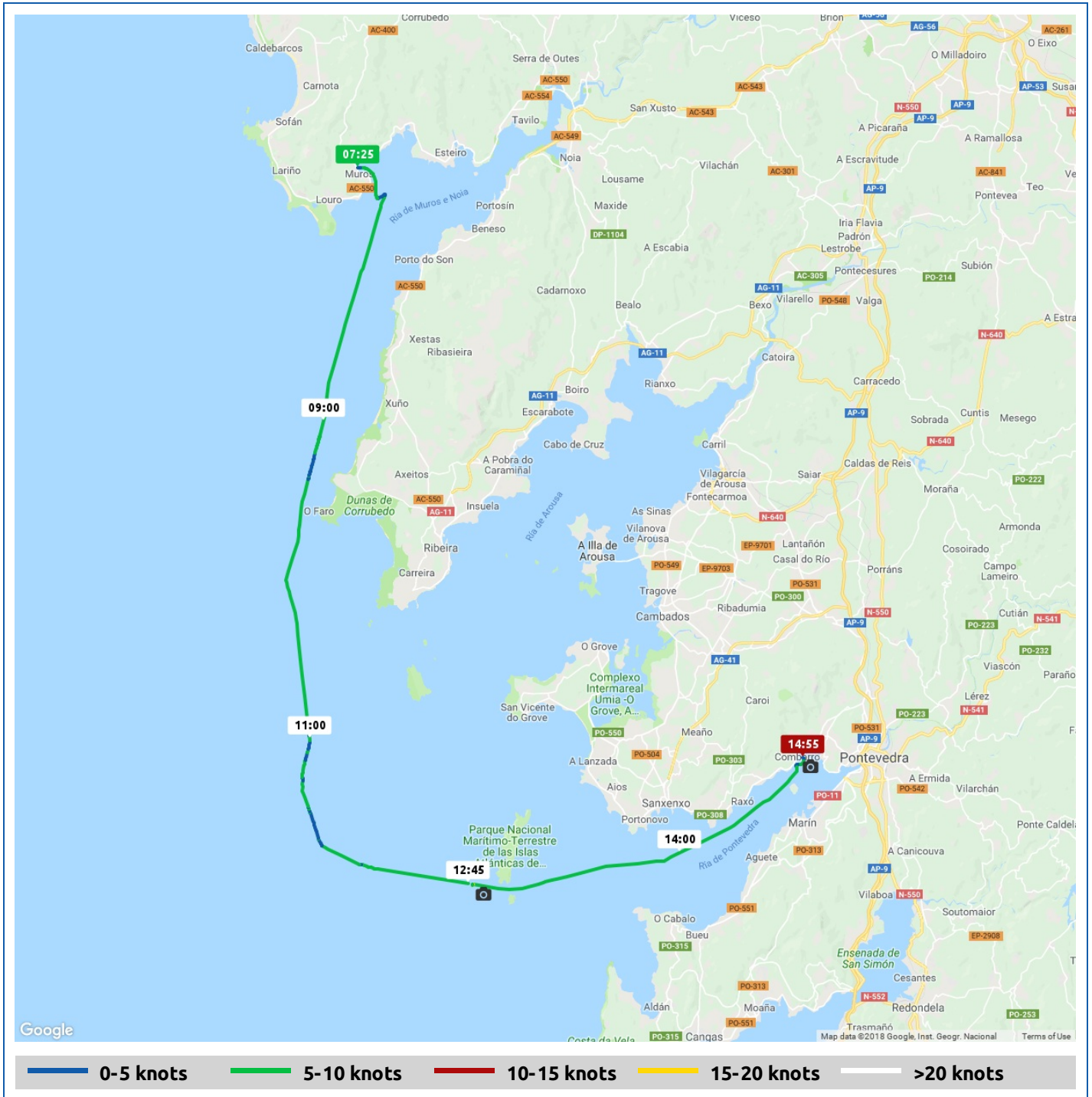


Voyages	Underway (hours)	Duration (hours)	Distance (nm)	Average Speed (knots)	Max Speed (knots)
1	7:30	7:36	44.8	6.0	7.6





Heading into the Ria Pontavendra

12:48 42° 21.28' N, 8° 57.91' W












Combarro

15:04 42° 25.81' N, 8° 42.15' W

Voyage	Skipper	Passengers	Commenced	Completed
Muros To Combarro	Lynda Shelley	Keith Logan, Paul Jameson	07:25	15:01

**Weather on arrival**

26.4°C, Wind 3kn N

Voyage Log	Time	From Start		Interval
		Duration (hours)	Distance (nm)	Avg Speed (knots)
Started voyage at Muros	07:25	0:00		
 14.4°C, Wind 9kn NNE	07:33	0:07		
42° 41.85' N, 9° 3.87' W	08:25	1:00	5.9	5.9
42° 35.75' N, 9° 5.89' W	09:25	2:00	12.2	6.3
 17.0°C, Wind 11kn NNE	09:33	2:07		
 17.1°C, Wind 11kn NNE sunny	09:52	2:27		
 Parasailor up with a few lessons learned. Engines off. Happy days	09:55	2:30		
42° 29.88' N, 9° 6.36' W	10:25	3:00	18.3	6.0
42° 24.47' N, 9° 6.13' W	11:25	4:00	23.8	5.5
 18.6°C, Wind 10kn N	11:52	4:27		
42° 21.64' N, 9° 0.92' W	12:25	5:00	29.2	5.4
 Heading into the Ria Pontavendra	12:48	5:23		
42° 21.69' N, 8° 52.89' W	13:25	6:00	35.2	6.1
 25.2°C, Wind 4kn N	13:56	6:31		
 Just saw some dolphins	14:03	6:38		
42° 23.68' N, 8° 44.93' W	14:25	7:00	41.6	6.3
 26.4°C, Wind 3kn N	15:01	7:36		