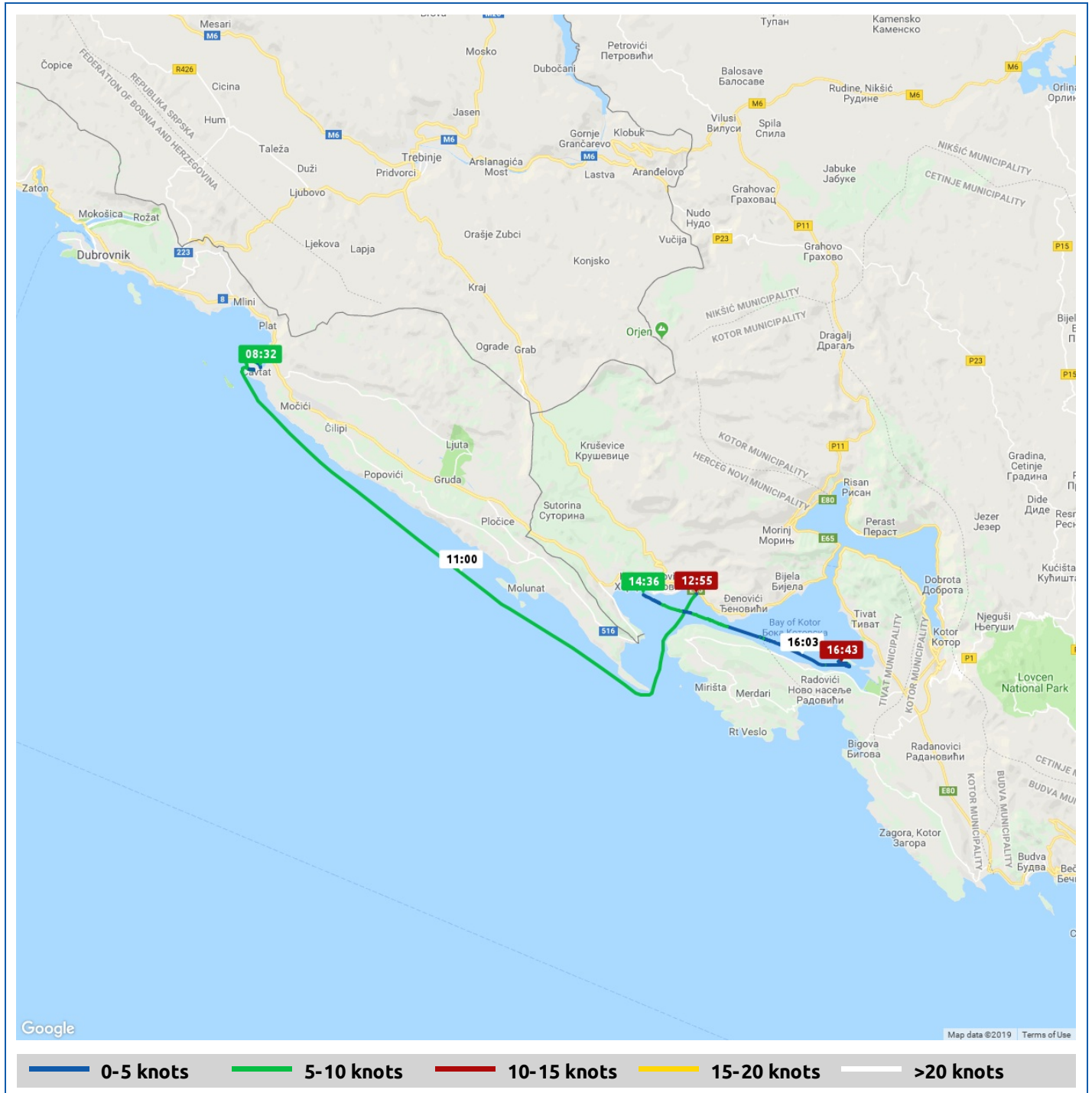





Voyages	Underway (hours)	Duration (hours)	Distance (nm)	Average Speed (knots)	Max Speed (knots)
2	6:11	6:53	33.1	5.3	6.8








Voyage	Skipper	Passengers	Commenced	Completed
Uvala Tiha to 42.4502°, 18.5716°	Lynda Shelley	Keith Logan	08:32	13:03

 Weather on departure 29.1°C, Wind 13kn NE	 Weather on arrival 29.1°C, Wind 13kn NE
--	--

Voyage Log	Time	From Start		Interval
		Duration (hours)	Distance (nm)	Avg Speed (knots)
Started voyage at Uvala Tiha	08:32	0:00		
 29.1°C, Wind 13kn NE	08:32	0:00		
Departed Uvala Tiha	08:37	0:04	0.1	0.7
Arrived Cavtat	08:45	0:13	0.9	6.0
Departed Cavtat	09:10	0:38	1.5	1.3
42° 30.95' N, 18° 17.36' E	10:10	1:38	7.2	5.7
42° 27.07' N, 18° 24.10' E	11:10	2:38	13.5	6.3
42° 23.45' N, 18° 31.40' E	12:10	3:38	20.0	6.5
 29.1°C, Wind 13kn NE	13:03	4:31		
Stopped Voyage	13:03	4:31	24.6	5.1

Voyage	Skipper	Passengers	Commenced	Completed
Herceg Novi to Sveti Malo	Lynda Shelley	Keith Logan	14:36	16:58

 <p>Weather on departure 30.8°C, Wind 8kn WSW</p>	 <p>Weather on arrival 30.8°C, Wind 4kn WSW</p>
---	---

Voyage Log	Time	From Start		Interval
		Duration (hours)	Distance (nm)	Avg Speed (knots)
Started voyage at Herceg Novi	14:36	0:00		
Departed Herceg Novi	14:36	0:00	0.0	4.9
 30.8°C, Wind 8kn WSW	14:37	0:00		
42° 25.43' N, 18° 37.39' E	15:36	1:00	4.5	4.5
42° 24.54' N, 18° 41.28' E	16:36	2:00	8.2	3.7
 32.1°C, Wind 6kn WSW	16:40	2:03		
 30.8°C, Wind 4kn WSW	16:58	2:22		
Stopped Voyage at Sveti Malo	16:58	2:22	8.6	0.9