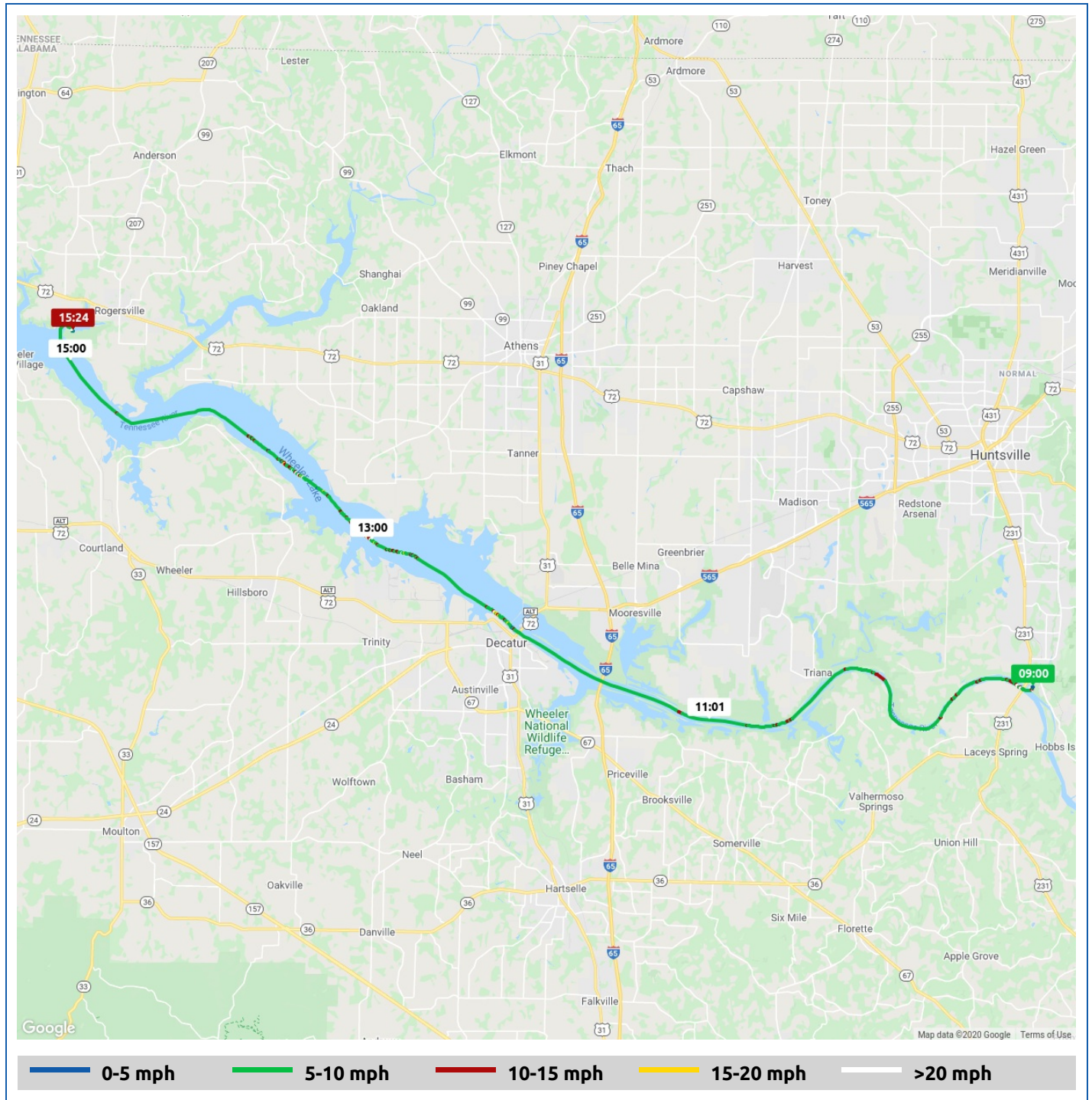


Still Waters II

3 November 2020



| Voyages | Underway (hours) | Duration (hours) | Distance (mi) | Average Speed (mph) | Max Speed (mph) |
|---------|------------------|------------------|---------------|---------------------|-----------------|
| 1 | 6:24 | 6:24 | 56.2 | 8.8 | 18.0 |














Still Waters II

3 November 2020



| Voyage | Skipper | Passengers | Commenced | Completed |
|------------------------------|--------------|------------|-----------|-----------|
| Ditto Landing to Joe Wheeler | David Fuller | Claudia | 09:00 | 15:24 |



| | |
|---|---|
|  |  |
| Weather on departure | Weather on arrival |
| 47.8°F, Wind 2mph SW | 62.8°F, Wind 6mph WSW |

| Voyage Log | Time | From Start | | Interval |
|--|-------|------------------|---------------|-----------------|
| | | Duration (hours) | Distance (mi) | Avg Speed (mph) |
| Started voyage at Ditto Landing | 09:00 | 0:00 | | |
|  47.8°F, Wind 2mph SW | 09:00 | 0:00 | | |
| Departed Ditto Landing | 09:02 | 0:02 | 0.0 | 0.8 |
|  Passed under Memorial Parkway Bridge | 09:08 | 0:08 | | |
| 34° 34.68' N, 86° 40.61' W | 10:02 | 1:02 | 9.4 | 9.4 |
|  56.8°F, Wind 3mph WSW | 11:01 | 2:00 | | |
| 34° 33.29' N, 86° 49.50' W | 11:02 | 2:02 | 19.1 | 9.7 |
|  Passed under I65, approaching Decatur | 11:34 | 2:34 | | |
| 34° 36.80' N, 86° 58.46' W | 12:02 | 3:02 | 28.6 | 9.5 |
|  Passed under HWY Bridge | 12:03 | 3:02 | | |
|  Had to stop and wait for Train to pass over bridge. Now waiting on Bridge Tender to raise Bridge | 12:05 | 3:05 | | |
|  62.2°F, Wind 5mph WSW | 13:01 | 4:01 | | |
| 34° 40.65' N, 87° 5.79' W | 13:02 | 4:02 | 37.0 | 8.4 |
| 34° 45.47' N, 87° 12.96' W | 14:02 | 5:02 | 45.8 | 8.8 |
|  Just met a 1x2 tow | 14:07 | 5:07 | | |
|  Met 3x3 tow | 14:35 | 5:34 | | |

Still Waters II

3 November 2020



| Voyage Log | Time | From Start | | Interval |
|---|-------|------------------|---------------|-----------------|
| | | Duration (hours) | Distance (mi) | Avg Speed (mph) |
|  63.3°F, Wind 6mph WSW | 15:01 | 6:01 | | |
| 34° 47.74' N, 87° 20.19' W | 15:02 | 6:02 | 54.2 | 8.3 |
|  62.8°F, Wind 6mph WSW | 15:24 | 6:24 | | |
| Stopped Voyage | 15:24 | 6:24 | 56.2 | 5.6 |
| On Mooring | 15:24 | 6:24 | 56.2 | 0.0 |