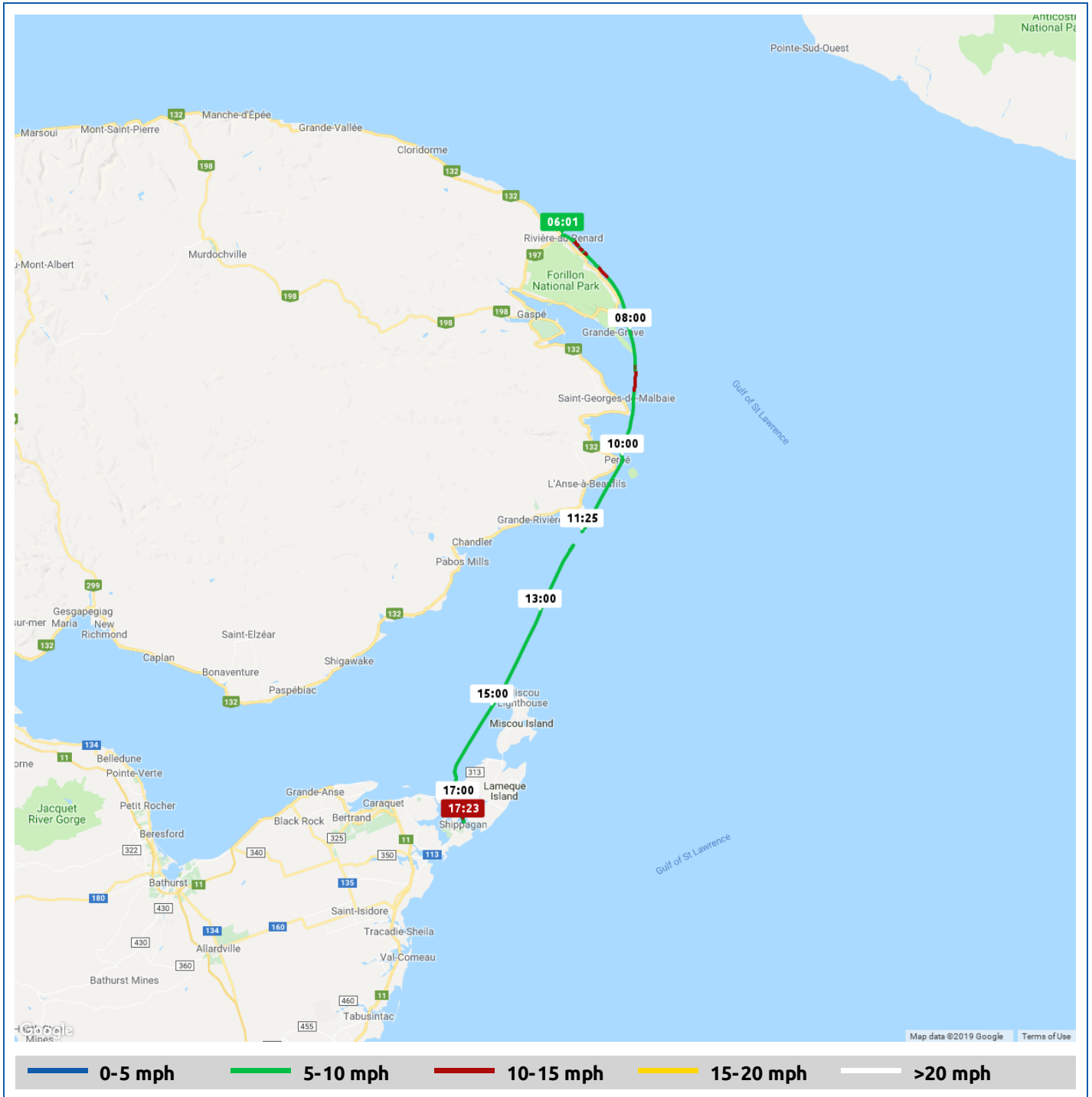


# Still Waters II

16 July 2019



Voyages	Underway (hours)	Duration (hours)	Distance (mi)	Average Speed (mph)	Max Speed (mph)
1	11:21	11:32	97.6	8.6	11.8














# Still Waters II

16 July 2019



Voyage	Skipper	Passengers	Commenced	Completed
Tuesday morning voyage	David Fuller	Claudia	06:01	17:34

 <b>Weather on departure</b> 56.0°F, Wind 1mph N	 <b>Weather on arrival</b> 73.9°F, Wind 6mph SSE
---	---

Voyage Log	Time	From Start		Interval
		Duration (hours)	Distance (mi)	Avg Speed (mph)
Started voyage at Riviere Au Renard	06:01	0:00		
 56.0°F, Wind 1mph N	06:02	0:00		
Departed Riviere Au Renard	06:03	0:01	0.0	0.9
 Conditions are about as good as you can ever hope for. 1 foot swells far apart, nice and calm	06:37	0:35		
48° 54.37' N, 64° 14.29' W	07:03	1:01	9.6	9.6
 Seal surfaced STBD side of boat	07:50	1:48		
 Milestone, we are headed south, 180 on the compass	08:00	1:58		
 61.9°F, Wind 4mph WNW	08:03	2:01		
48° 47.31' N, 64° 10.17' W	08:03	2:01	18.4	8.8
 Rounded Cape Gaspé	08:22	2:20		
 Spotted seal off bow	08:43	2:41		
48° 39.00' N, 64° 9.59' W	09:03	3:01	28.1	9.7
48° 31.50' N, 64° 11.60' W	10:03	4:01	37.1	9.0
 67.5°F, Wind 3mph S	10:03	4:02		
 Because of favorable weather conditions we have decided to cross the Bay of Chandler today rather than stop at Beaufils	10:27	4:25		
48° 24.94' N, 64° 17.11' W	11:03	5:01	45.8	8.7

# Still Waters II

16 July 2019



Voyage Log	Time	From Start		Interval
		Duration (hours)	Distance (mi)	Avg Speed (mph)
Passed lighthouse, have entered Bay of Chandler	11:12	5:10		
Whale off to STBD about a mile away	11:55	5:53		
48° 18.04' N, 64° 23.39' W	12:03	6:01	55.1	9.3
70.7°F, Wind 14mph SSW	12:06	6:04		
Just met 2 white sided dolphins swimming north	12:50	6:48		
48° 11.56' N, 64° 27.70' W	13:03	7:01	63.3	8.2
Have entered the Providence of New Brunswick	13:07	7:05		
48° 5.45' N, 64° 32.14' W	14:03	8:01	71.1	7.8
73.0°F, Wind 10mph SW	14:08	8:06		
Arrived Birch Point on Miscou Island	14:17	8:15		
47° 59.51' N, 64° 37.02' W	15:03	9:01	78.9	7.8
47° 53.74' N, 64° 42.44' W	16:03	10:01	86.8	7.9
75.0°F, Wind 9mph SSW	16:09	10:07		
Entered Baie de Shippegan	16:39	10:37		
47° 46.80' N, 64° 43.29' W	17:03	11:01	95.2	8.4
Arrived Shippagan Harbour	17:21	11:20	97.5	7.7
73.9°F, Wind 6mph SSE	17:34	11:32		
Stopped Voyage at Shippagan Harbour	17:34	11:32	97.7	0.8
On Mooring	17:34	11:32	97.7	0.0