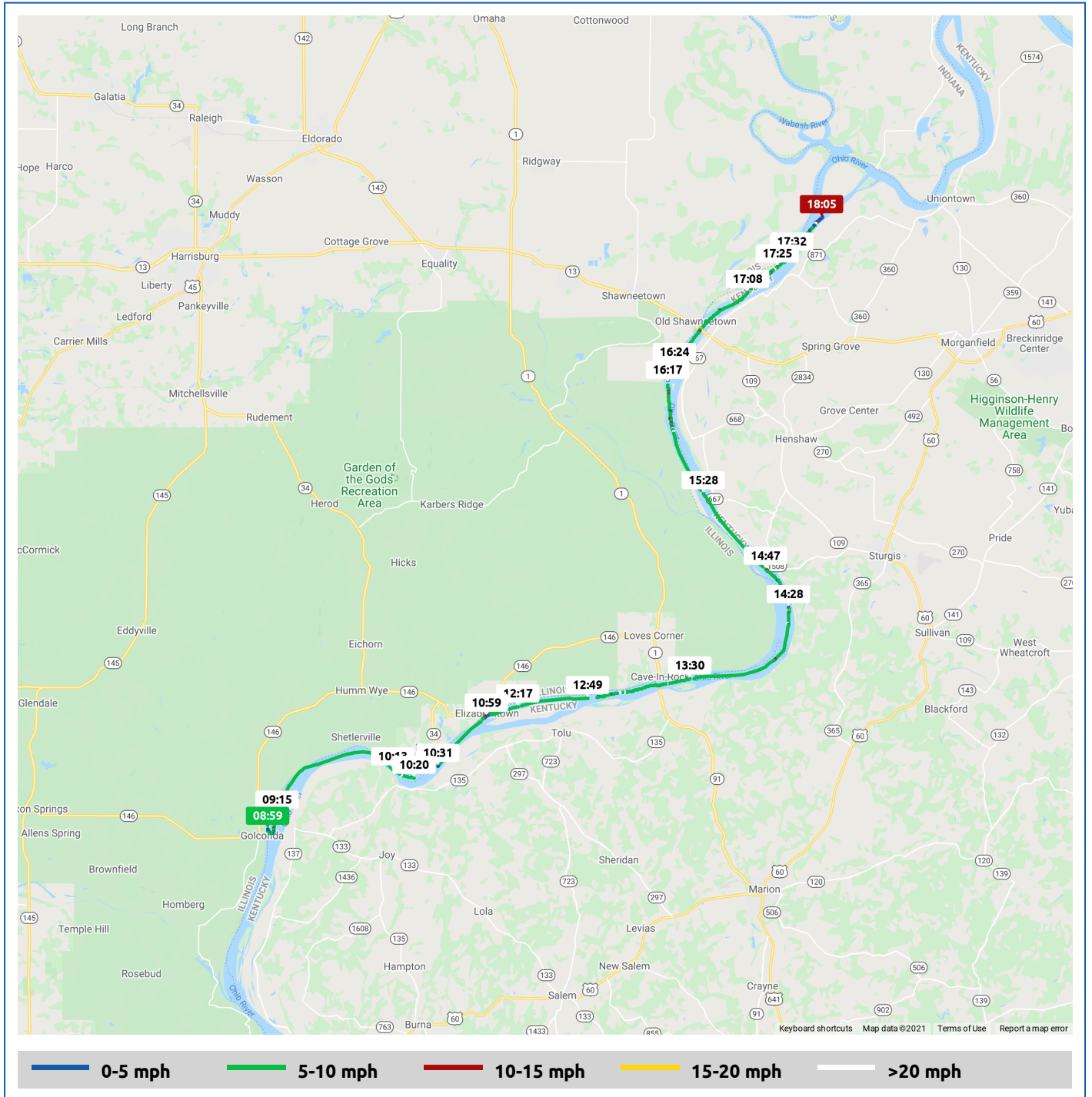


Still Waters II

4 June 2021



Voyages	Underway (hours)	Duration (hours)	Distance (mi)	Average Speed (mph)	Max Speed (mph)
1	8:01	9:05	52.1	6.5	12.2














Still Waters II

4 June 2021



Voyage	Skipper	Passengers	Commenced	Completed
Day 10: Golconda to Wabash Island Anchorage	David Fuller	Claudia	08:59	18:05

 Weather on departure 70.7°F, Wind 3mph SSW	 Weather on arrival 82.9°F, Wind 4mph S
---	---

Voyage Log	Time	From Start		Interval
		Duration (hours)	Distance (mi)	Avg Speed (mph)
Started voyage at Golconda	08:59	0:00		
 70.7°F, Wind 3mph SSW	08:59	0:00		
Departed Golconda	09:00	0:00	0.0	1.3
 Back in main channel, north bound on Ohio River	09:06	0:06		
 Met first tow of the day pushing 3 barges	09:41	0:42		
37° 25.22' N, 88° 24.00' W	10:00	1:00	6.6	6.6
 77.4°F, Wind 3mph SW	10:59	2:00		
37° 26.64' N, 88° 18.33' W	11:00	2:00	13.3	6.7
 Stopped for lunch at E-Town River Restaurant	12:00	3:00		
37° 26.65' N, 88° 18.32' W	12:00	3:00	13.3	0.0
 Met 2 tows, one was pushing a 3x5 arrangement full of coal. Headed to New Orleans to load it up and ship to China	12:19	3:20		
 80.7°F, Wind 4mph SSW	13:00	4:00		
37° 27.54' N, 88° 11.73' W	13:00	4:00	19.5	6.2
 Just crossed Cave-in Rock Ferry. First crossing of the Ohio River since Paducah	13:16	4:16		
37° 28.57' N, 88° 4.76' W	14:00	5:00	26.1	6.6
37° 33.22' N, 88° 5.97' W	15:00	6:00	32.6	6.5
 83.4°F, Wind 4mph SSW	15:02	6:03		

Still Waters II

4 June 2021



Voyage Log	Time	From Start		Interval
		Duration (hours)	Distance (mi)	Avg Speed (mph)
First two pleasure craft spotted on the water	15:28	6:29		
37° 38.01' N, 88° 9.39' W	16:00	7:00	39.1	6.5
Passed under Shawneetown HWY Bridge. First bridge over Ohio River in 79 miles	16:43	7:44		
37° 42.52' N, 88° 6.23' W	17:00	8:00	45.6	6.5
Met tow, Galveston Bay, pushing 2x3 barges of fuel	17:01	8:01		
83.4°F, Wind 4mph S	17:03	8:04		
Left channel at mile 851	17:56	8:56		
37° 45.79' N, 88° 2.05' W	18:00	9:00	52.1	6.5
82.9°F, Wind 4mph S	18:05	9:05		
Stopped Voyage, at anchor at Wabash Island	18:05	9:05	52.1	-0.1