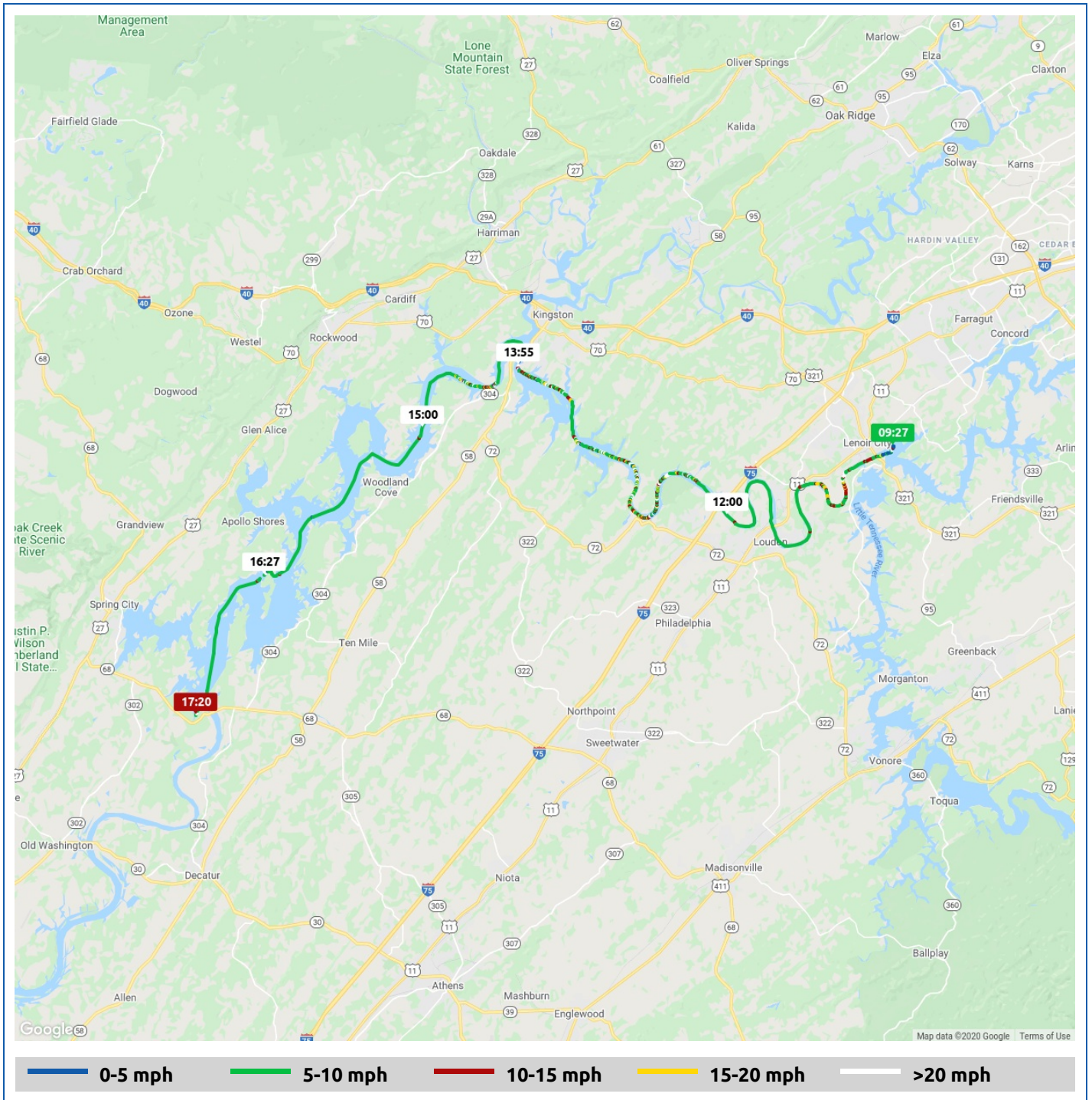


Still Waters II

12 October 2020



Voyages	Underway (hours)	Duration (hours)	Distance (mi)	Average Speed (mph)	Max Speed (mph)
1	7:17	7:53	62.7	8.6	26.2
















Still Waters II

12 October 2020



Voyage	Skipper	Passengers	Commenced	Completed
Ft Loudon Marina to Watts Bar free dock	David Fuller	Claudia	09:27	17:20

	
Weather on departure	Weather on arrival
65.7°F, Wind 3mph SSW	78.2°F, Wind 6mph SSW

Voyage Log	Time	From Start		Interval
		Duration (hours)	Distance (mi)	Avg Speed (mph)
Started voyage at Ft Loudon Marina	09:27	0:00		
 65.7°F, Wind 3mph SSW	09:27	0:00		
 Arrived Ft Loudon Lock	09:37	0:10		
 Exit Ft Loudon Lock	10:11	0:44		
35° 46.38' N, 84° 16.58' W	10:27	1:00	3.0	3.0
 In Watts Bar Lake	10:44	1:17		
 Spotted Bald Eagle	11:12	1:45		
 Passed under Veteran's Memorial Bridge and RR Bridge at London	11:20	1:53		
35° 45.51' N, 84° 20.01' W	11:27	2:00	12.7	9.6
 69.4°F, Wind 5mph SW	11:32	2:05		
 Passed under I75 Bridge	12:03	2:36		
35° 46.34' N, 84° 25.34' W	12:27	3:00	21.6	8.9
 Passing thru Painted Rock Wildlife Refuge	13:20	3:53		
35° 48.83' N, 84° 29.62' W	13:27	4:00	30.5	8.9
 72.9°F, Wind 6mph WSW	13:32	4:05		
 Passed under Decatur-Kingston Bridge	13:58	4:31		
35° 50.02' N, 84° 34.04' W	14:27	5:00	39.1	8.5

Still Waters II

12 October 2020



Voyage Log	Time	From Start		Interval
		Duration (hours)	Distance (mi)	Avg Speed (mph)
Met our first tow, 3x2	14:37	5:10		
Took Thief Neck Cut Off to save a few miles	15:26	5:59		
35° 47.15' N, 84° 39.59' W	15:27	6:00	47.4	8.3
77.8°F, Wind 6mph SW	15:34	6:07		
Took Half Moon Cut Off to save a few more miles	15:49	6:22		
Took Creek Cut Off	16:23	6:56		
35° 42.52' N, 84° 44.61' W	16:27	7:00	55.3	7.9
78.2°F, Wind 6mph SSW	17:20	7:53		
On free dock just above Watts Bar Lock	17:20	7:53	62.7	8.3