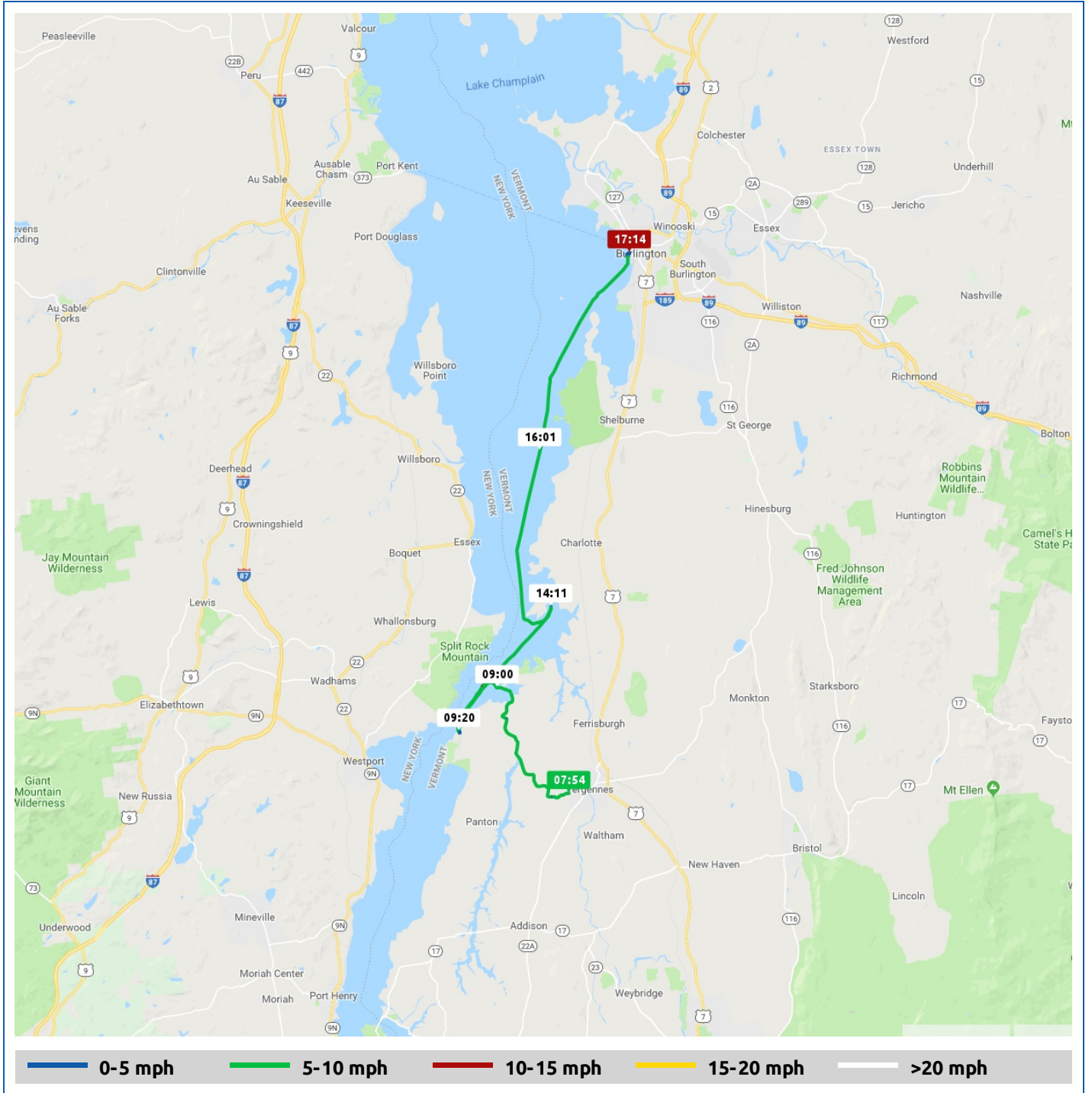


Still Waters II

17 June 2019



Voyages	Underway (hours)	Duration (hours)	Distance (mi)	Average Speed (mph)	Max Speed (mph)
1	4:33	9:20	33.5	7.3	8.9















Still Waters II

17 June 2019



Voyage	Skipper	Passengers	Commenced	Completed
Vergennes to Burlington	David Fuller	Claudia	07:54	17:14

	
Weather on departure	Weather on arrival
57.2°F, Wind 4mph N	72.2°F, Wind 6mph N

Voyage Log	Time	From Start		Interval
		Duration (hours)	Distance (mi)	Avg Speed (mph)
Started voyage at Vergennes	07:54	0:00		
 57.2°F, Wind 4mph N	07:54	0:00		
44° 13.42' N, 73° 19.06' W	08:54	1:00	6.4	6.4
 Left Otter Creek entered Lake Champlain	09:00	1:06		
 Took mooring ball at Lake Champlain Maritime Museum	09:30	1:35		
 63.6°F, Wind 5mph NNE	09:56	2:01		
 68.8°F, Wind 6mph NNE	11:56	4:01		
44° 12.02' N, 73° 21.52' W	13:20	5:25	9.8	0.8
 Return to boat, headed to Point Bay to take on fuel. Excellent price at 2.99 per gallon.	13:20	5:26		
 69.6°F, Wind 7mph N	13:56	6:01		
44° 16.38' N, 73° 17.12' W	14:20	6:25	16.2	6.4
 Back underway after a fuel stop, now headed to Burlington Boathouse	15:07	7:13		
44° 17.12' N, 73° 18.55' W	15:20	7:26	19.1	2.9
 71.0°F, Wind 5mph NNE	15:56	8:02		
44° 23.99' N, 73° 17.17' W	16:20	8:26	27.2	8.1
 72.2°F, Wind 6mph N	17:14	9:20		
Stopped Voyage, slip A8 in Burlington Boathouse	17:14	9:20	33.5	7.0

Still Waters II

17 June 2019

