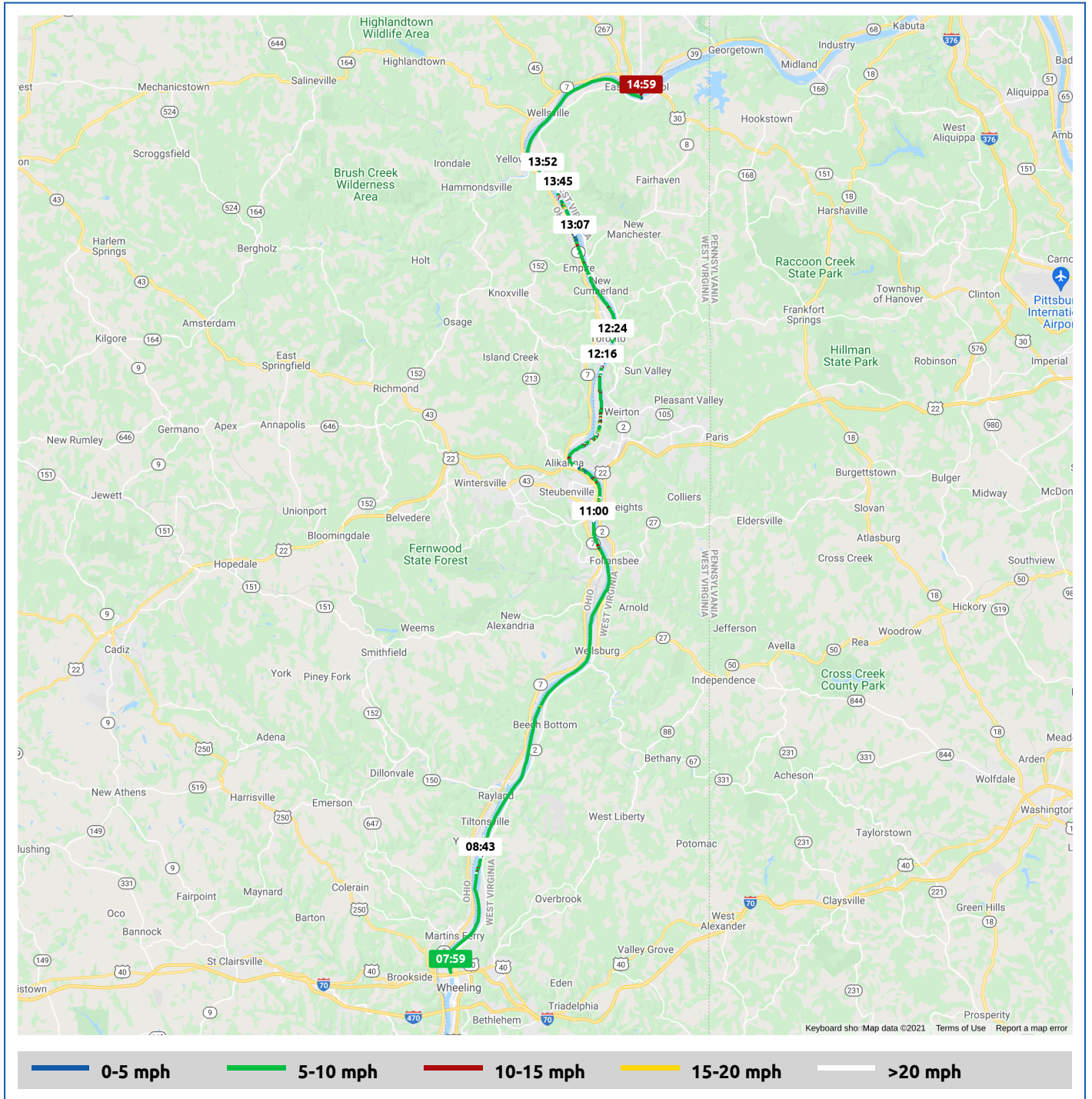


Still Waters II

30 June 2021



Voyages	Underway (hours)	Duration (hours)	Distance (mi)	Average Speed (mph)	Max Speed (mph)
1	6:23	6:59	46.4	7.3	31.5
















Still Waters II

30 June 2021



Voyage	Skipper	Passengers	Commenced	Completed
Wheeling to Chester	David Fuller	Claudia	07:59	14:59

 Weather on departure 74.5°F, Wind 5mph SW	 Weather on arrival 82.1°F, Wind 6mph SW
--	--

Voyage Log	Time	From Start		Interval
		Duration (hours)	Distance (mi)	Avg Speed (mph)
Started voyage at Wheeling, mile 91	07:59	0:00		
 74.5°F, Wind 5mph SW	08:00	0:00		
 Arrived Pike Island Lock	08:37	0:37		
 Secured in lock	08:48	0:48		
40° 8.91' N, 80° 42.04' W	09:00	1:00	5.8	5.8
 Exit Lock	09:01	1:01		
40° 14.99' N, 80° 38.62' W	10:00	2:00	13.5	7.8
 79.9°F, Wind 6mph WSW	10:00	2:00		
40° 20.97' N, 80° 36.74' W	11:00	3:00	21.5	7.9
 Hit something hard under water, port prop has vibration. Reducing speed to 1,000 RPM	11:14	3:15		
 Passed under RR Bridge then a HWY Bridge	11:19	3:19		
40° 25.37' N, 80° 36.37' W	12:00	4:00	27.9	6.4
 84.7°F, Wind 6mph WSW	12:00	4:00		
 Arrived at New Cumberland Lock	12:59	4:59		
40° 31.06' N, 80° 37.42' W	13:00	5:00	35.0	7.1
 Exited New Cumberland Lock. Heavy rain and lightening	13:31	5:32		
 Rain and lightening cleared	14:00	6:00		
40° 34.59' N, 80° 39.93' W	14:00	6:00	39.7	4.7

Still Waters II

30 June 2021



Voyage Log	Time	From Start		Interval
		Duration (hours)	Distance (mi)	Avg Speed (mph)
82.8°F, Wind 6mph W	14:03	6:03		
Passed under Newell HWY Bridge	14:49	6:49		
82.1°F, Wind 6mph SW	14:59	6:59		
Stopped Voyage in Chester, mile 44 at Holiday Yacht Club	14:59	6:59	46.4	6.8