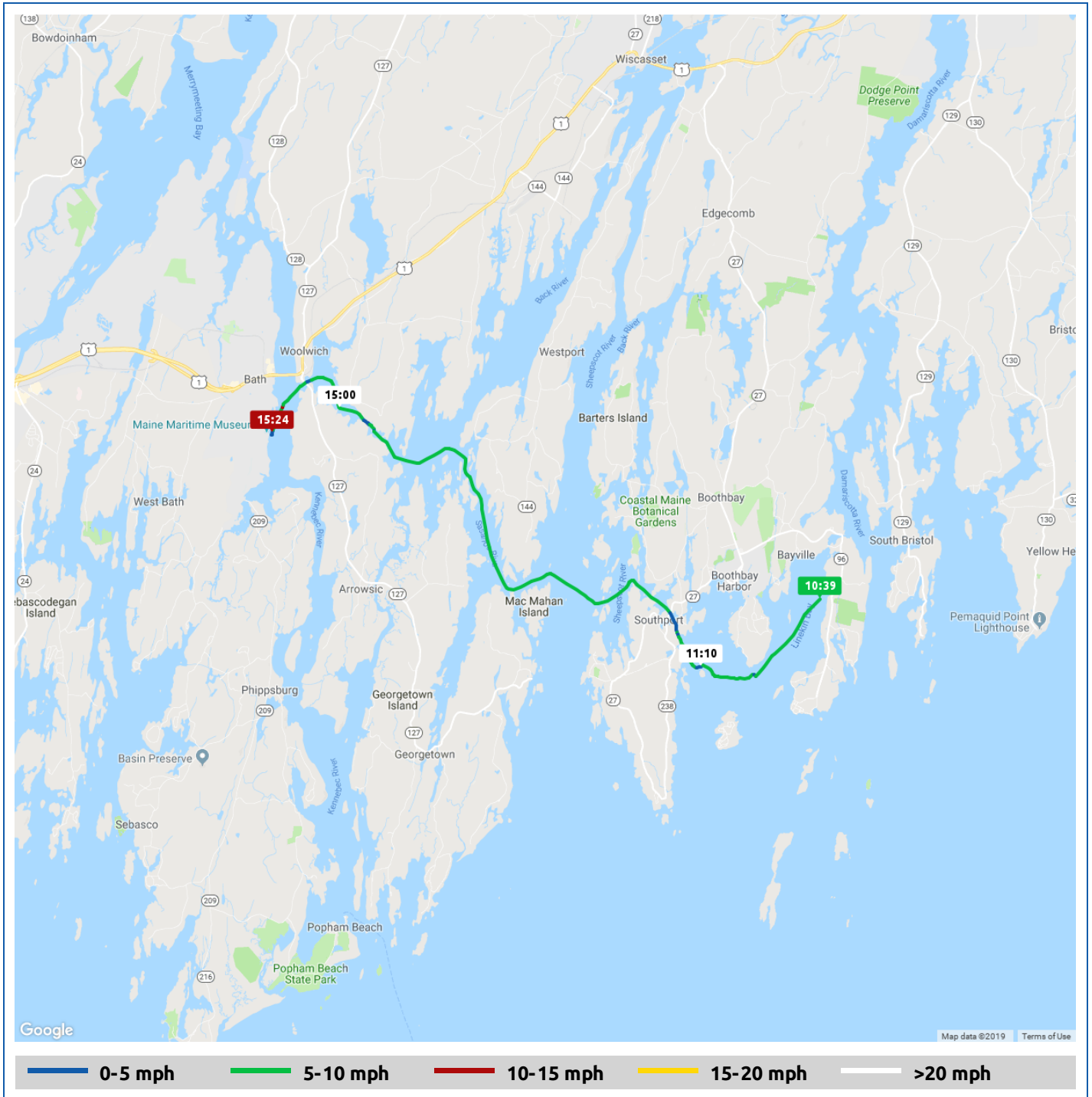


Still Waters II

27 August 2019





Voyages	Underway (hours)	Duration (hours)	Distance (mi)	Average Speed (mph)	Max Speed (mph)
1	2:43	4:44	16.9	6.2	9.9
















Still Waters II

27 August 2019





Voyage	Skipper	Passengers	Commenced	Completed
Linekin Bay to Bath, Maine Maritime Museum	David Fuller	Claudia	10:39	15:24

 <p>Weather on departure 63.6°F, Wind 8mph WSW</p>	 <p>Weather on arrival 72.5°F, Wind 9mph SSW</p>
--	--

Voyage Log	Time	From Start		Interval
		Duration (hours)	Distance (mi)	Avg Speed (mph)
Started voyage at Linekin Bay	10:39	0:00		
 63.6°F, Wind 8mph WSW	10:40	0:00		
 Took mooring ball at Burnt Island to dinghy ashore	11:15	0:35		
 64.8°F, Wind 9mph SW	12:46	2:06		
43° 49.63' N, 69° 38.52' W	13:11	2:31	3.3	1.3
 Dropped mooring ball at Burnt Island	13:11	2:31		
 In Sheepscoot Rivr	13:49	3:10		
 Entered Goose Rock Passage	13:58	3:18		
 Entered Knubble Bay	14:07	3:27		
43° 51.46' N, 69° 43.48' W	14:11	3:31	9.1	5.9
 Seal off bow	14:12	3:32		
 Entered Sasanoa River	14:17	3:37		
 3 kt head current thru the Boilers	14:27	3:47		
 Seal off to starboard	14:33	3:54		
 72.8°F, Wind 9mph SSW	14:47	4:07		
 Seal to starboard	14:49	4:09		

Still Waters II

27 August 2019

Voyage Log	Time	From Start		Interval
		Duration (hours)	Distance (mi)	Avg Speed (mph)
 Passed thru upper Hell Gate. Speed dropped to 1.5 mph due to head current	14:54	4:14		
 Seal to starboard	15:08	4:28		
43° 54.57' N, 69° 48.01' W	15:11	4:31	15.6	6.5
 Entered Kennebec River	15:14	4:34		
 72.5°F, Wind 9mph SSW	15:24	4:44		
Stopped Voyage	15:24	4:44	16.9	6.2
On Mooring Ball at Maine Maritime Museum	15:24	4:44	16.9	0.0