

Still Waters II

20 February 2020



Voyages	Underway (hours)	Duration (hours)	Distance (mi)	Average Speed (mph)	Max Speed (mph)
1	6:30	6:52	52.6	8.1	11.8




Still Waters II






20 February 2020



Voyage	Skipper	Passengers	Commenced	Completed
Bahia Honda State Park	David Fuller	Claudia	07:10	14:02



Weather on arrival
78.8°F, Wind 9mph SE

Voyage Log	Time	From Start		Interval
		Duration (hours)	Distance (mi)	Avg Speed (mph)
Started voyage at Little Shark River Bay	07:10	0:00		
Departed Little Shark River Bay	07:19	0:09	0.0	0.1
25° 14.17' N, 81° 11.68' W	08:19	1:09	7.5	7.4
25° 7.08' N, 81° 10.44' W	09:19	2:09	15.7	8.2
24° 59.84' N, 81° 9.35' W	10:19	3:09	24.1	8.4
 No land in sight, about 10 miles from first marker at the Keys	10:40	3:30		
24° 52.59' N, 81° 8.71' W	11:19	4:09	32.5	8.3
 Have spotted the seven mile bridge	11:23	4:13		
 78.8°F, Wind 10mph SE	11:34	4:24		
24° 45.66' N, 81° 10.30' W	12:19	5:09	40.9	8.4
24° 41.43' N, 81° 15.50' W	13:19	6:09	49.2	8.4
 78.5°F, Wind 9mph SE	13:35	6:25		
 78.8°F, Wind 9mph SE	14:02	6:52		
Stopped Voyage	14:02	6:52	52.5	4.6
On Mooring at Bahia Honda State Park	14:02	6:52	52.5	0.0