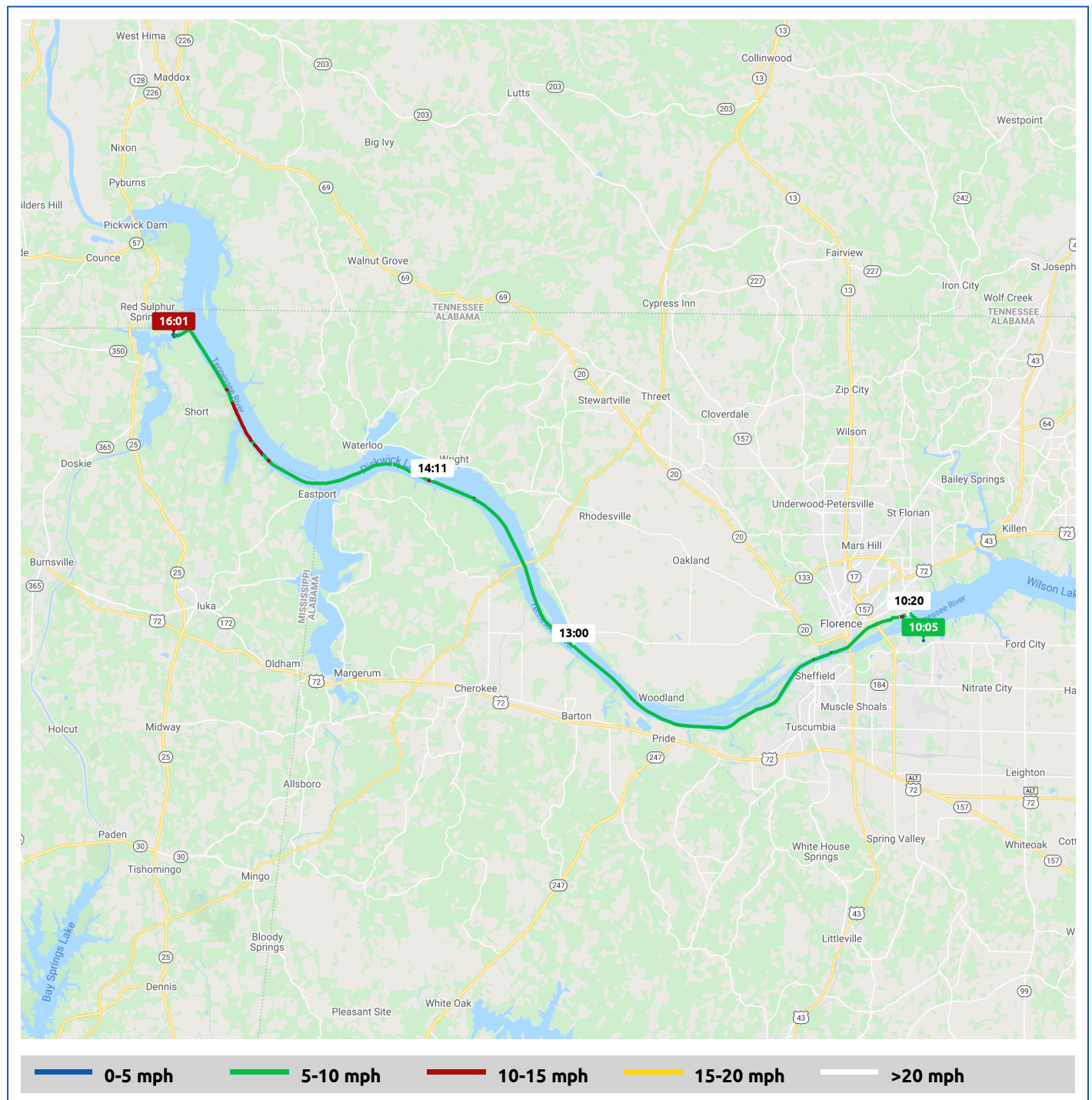


# Still Waters II

13 August 2021



Voyages	Underway (hours)	Duration (hours)	Distance (mi)	Average Speed (mph)	Max Speed (mph)
1	5:20	5:55	46.5	8.7	10.1













# Still Waters II

13 August 2021



Voyage	Skipper	Passengers	Commenced	Completed
Friday morning voyage	David Fuller	Claudia	10:05	16:01

 <p><b>Weather on departure</b> 82.4°F, Wind 5mph SW</p>	 <p><b>Weather on arrival</b> 88.8°F, Wind 5mph W</p>
---	--

Voyage Log	Time	From Start		Interval
		Duration (hours)	Distance (mi)	Avg Speed (mph)
Started voyage at J's Landing	10:05	0:00		
 82.4°F, Wind 5mph SW	10:06	0:00		
Departed J's Landing	10:07	0:01	0.1	3.7
 Arrived Wilson Lock	10:22	0:16		
 Secured in Wilson Lock	10:30	0:24		
 Exited Lock	10:58	0:53		
34° 47.98' N, 87° 38.90' W	11:07	1:01	3.0	2.9
Arrived Florence Harbor	11:20	1:14	4.8	8.2
Departed Florence Harbor	11:20	1:14	4.8	8.6
 86.5°F, Wind 5mph WSW	12:09	2:03		
34° 43.99' N, 87° 48.66' W	12:20	2:14	14.0	9.2
34° 49.13' N, 87° 55.56' W	13:20	3:14	23.1	9.0
 Passed under Natchez Trace Bridge	13:41	3:36		
 90.0°F, Wind 4mph WSW	14:10	4:04		
34° 54.13' N, 88° 1.76' W	14:20	4:14	31.8	8.8
34° 56.16' N, 88° 9.80' W	15:20	5:14	40.9	9.1
Arrived Tombigbee River	15:49	5:43	45.7	9.8
 Entered Tennessee- Tom Waterway, mile 450	15:52	5:46		
Arrived Grand Harbor Marina	15:59	5:53	46.4	4.6

# Still Waters II

13 August 2021



Voyage Log		Time	From Start		Interval
			Duration (hours)	Distance (mi)	Avg Speed (mph)
	88.8°F, Wind 5mph W	16:01	5:55		
Stopped Voyage at Grand Harbor Marina		16:01	5:55	46.5	1.3
	On Mooring	16:01	5:55	46.5	0.0