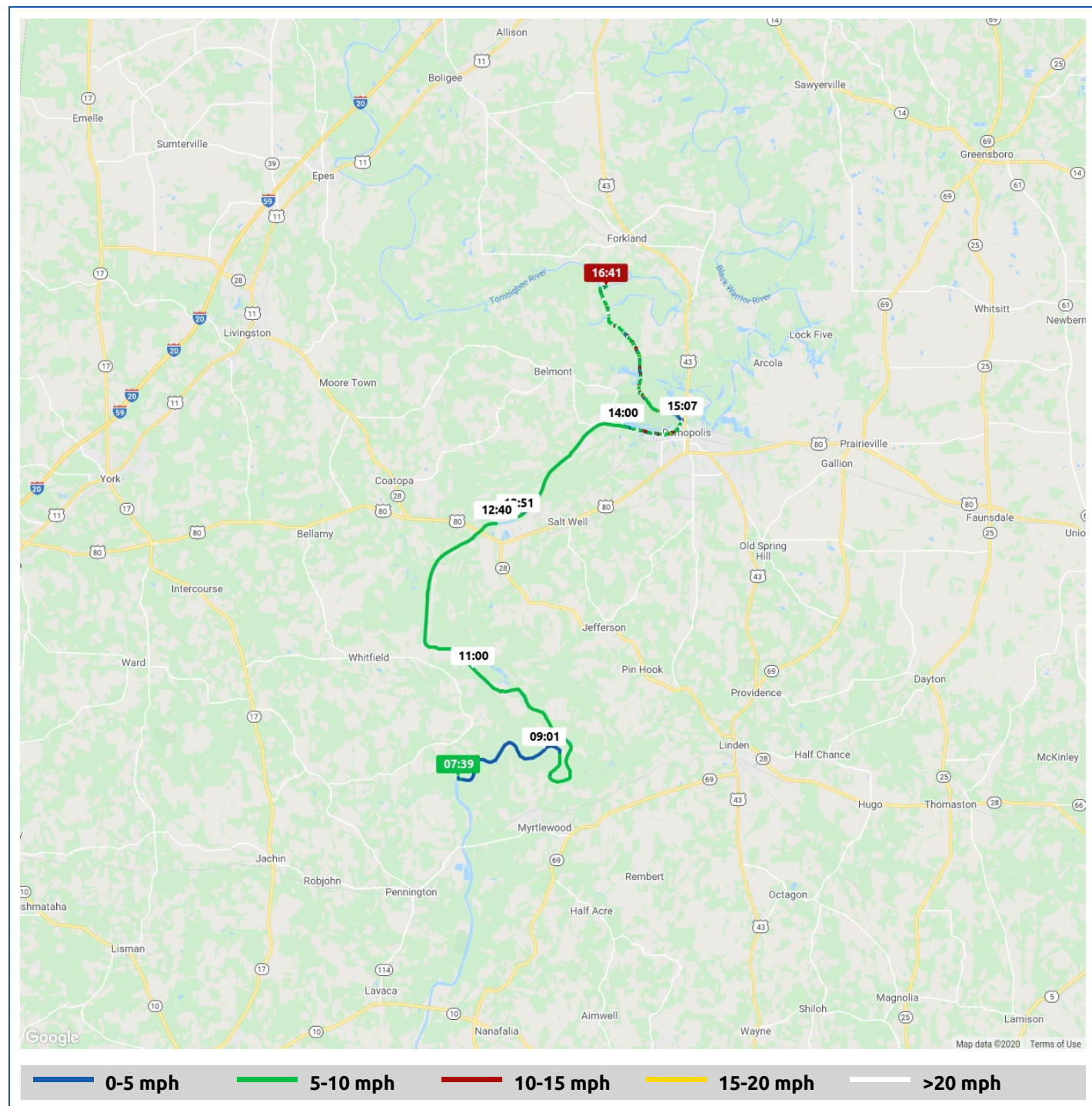


# Still Waters II

29 March 2020



Voyages	Underway (hours)	Duration (hours)	Distance (mi)	Average Speed (mph)	Max Speed (mph)
1	8:19	9:24	48.0	5.8	23.2














# Still Waters II

29 March 2020



Voyage	Skipper	Passengers	Commenced	Completed
Sunday morning voyage	David Fuller	Claudia	07:22	16:47






 <b>Weather on departure</b> 67.9°F, Wind 6mph WNW	 <b>Weather on arrival</b> 77.9°F, Wind 5mph NW
---	--

Voyage Log	Time	From Start		Interval
		Duration (hours)	Distance (mi)	Avg Speed (mph)
Started voyage at Tombigbee River	07:22	0:00		
 67.9°F, Wind 6mph WNW	07:23	0:00		
 Mile 180, we moved after dark last night because we drug anchor. Now 155 miles to Columbus	08:11	0:48		
32° 18.17' N, 87° 59.05' W	08:22	1:00	3.2	3.2
32° 17.45' N, 87° 56.39' W	09:22	2:00	7.6	4.4
 69.3°F, Wind 6mph NW	09:23	2:00		
 Mile 190, so 145 to Columbus	10:17	2:54		
32° 19.81' N, 87° 57.53' W	10:22	3:00	13.4	5.8
32° 22.33' N, 88° 2.22' W	11:22	4:00	19.4	5.9
 73.1°F, Wind 5mph NNW	11:26	4:03		
 Mile 200, so 135 miles to Columbus	11:49	4:26		
32° 26.57' N, 88° 0.80' W	12:22	5:00	25.4	6.0
Passed under U.S. Highway 80	12:31	5:09	26.3	5.9
 Mile 210, so only 125 to Columbus	13:31	6:08		
 Mile 210, so only 125 to Columbus	13:31	6:08		
 77.8°F, Wind 4mph NW	13:31	6:08		

# Still Waters II

29 March 2020



Voyage Log	Time	From Start		Interval
		Duration (hours)	Distance (mi)	Avg Speed (mph)
32° 30.25' N, 87° 55.63' W	13:31	6:09	32.3	6.0
 Arrived Demopolis Lock	14:03	6:40		
32° 31.20' N, 87° 52.82' W	14:31	7:09	35.9	3.6
 Exited Demopolis Lock	14:42	7:19		
Departed Tombigbee River	15:06	7:43	39.0	5.5
Arrived Demopolis Yacht Basin	15:06	7:43	39.0	3.1
Departed Demopolis Yacht Basin	15:24	8:01	39.1	0.2
Arrived Tombigbee River	15:24	8:01	39.2	169.7
 Made fuel stop at Demopolis. Now to find a place to drop anchor for the night	15:31	8:08		
 78.7°F, Wind 5mph NW	15:31	8:09		
32° 35.69' N, 87° 53.89' W	16:24	9:01	46.3	7.2
Departed Tombigbee River	16:38	9:15	47.9	6.4
 77.9°F, Wind 5mph NW	16:47	9:24		
Stopped Voyage	16:47	9:24	48.1	1.8
At Anchor	16:47	9:24	48.1	0.0