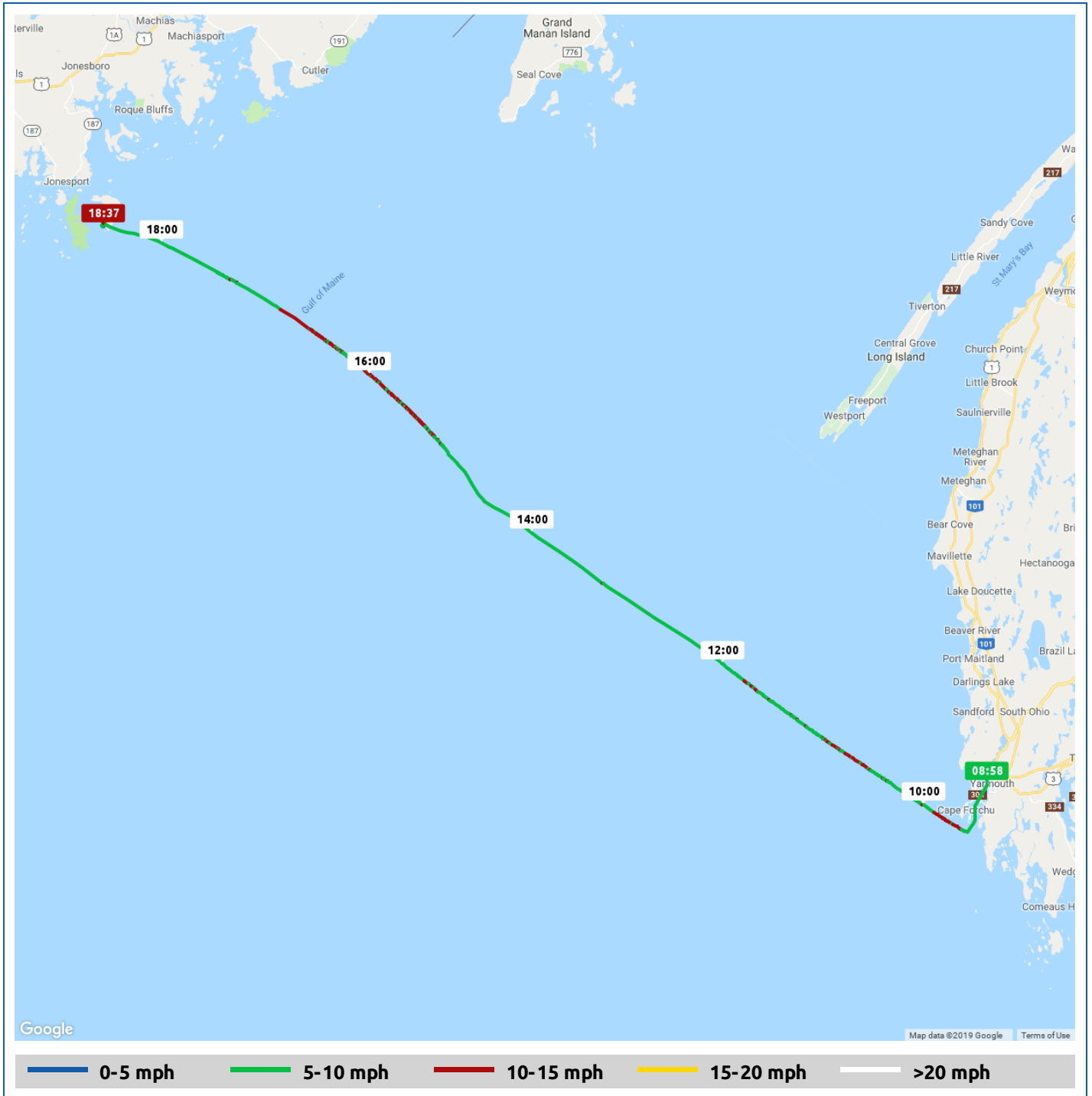


# Still Waters II

19 August 2019



Voyages	Underway (hours)	Duration (hours)	Distance (mi)	Average Speed (mph)	Max Speed (mph)
1	9:38	9:46	89.9	9.3	10.8




# Still Waters II









19 August 2019



Voyage	Skipper	Passengers	Commenced	Completed
Yarmouth to Mistake Island	David Fuller	Claudia	08:58	18:45



**Weather on arrival**  
60.3°F, Wind 12mph SSE

Voyage Log	Time	From Start		Interval
		Duration (hours)	Distance (mi)	Avg Speed (mph)
Started voyage at Yarmouth	08:58	0:00		
Departed Yarmouth	08:58	0:00	0.0	5.5
 63.2°F, Wind 4mph S	09:04	0:05		
 Left in the fog	09:08	0:09		
 Out of Yarmouth Sound, crossing the Gulf of Main at the mouth of Bay of Fundy	09:28	0:29		
43° 48.61' N, 66° 13.38' W	09:58	1:00	8.2	8.1
 Off Little Lurcher Shoal	10:50	1:52		
43° 53.37' N, 66° 23.32' W	10:58	2:00	18.1	9.9
 Picked up target on radar. Three miles to port headed in opposite direction	11:13	2:15		
 60.3°F, Wind 12mph SSE	11:24	2:25		
43° 58.45' N, 66° 32.81' W	11:58	3:00	27.9	9.8
 About a third of the way across	12:01	3:02		
44° 2.84' N, 66° 41.86' W	12:58	4:00	37.0	9.1
 About halfway across. Weather worse than forecast. 9-11 mph winds are actually 16 mph. Swells are still fine but wind blown waves are now about 2 feet	13:47	4:49		
44° 7.50' N, 66° 51.14' W	13:58	5:00	46.4	9.4
44° 12.37' N, 66° 58.50' W	14:59	6:00	54.9	8.5

# Still Waters II

19 August 2019



Voyage Log	Time	From Start		Interval
		Duration (hours)	Distance (mi)	Avg Speed (mph)
Just passed a dead Blue Shark floating on the surface	15:06	6:07		
About two thirds across. Last hour not so good with a wind shift out of south. Starting to calm back down. 2-3 foot wind blown waves for now	15:29	6:31		
44° 18.45' N, 67° 6.82' W	15:59	7:00	64.8	9.9
44° 23.59' N, 67° 16.75' W	16:59	8:00	75.0	10.2
Entered USA waters, chart plotter working again	17:01	8:02		
Nine miles from shore and starting to see lobster floats, welcome to Maine	17:26	8:27		
44° 27.56' N, 67° 26.88' W	17:59	9:00	84.6	9.6
60.3°F, Wind 12mph SSE	18:45	9:46		
Stopped Voyage	18:45	9:46	90.1	7.2
At Anchor	18:45	9:46	90.1	0.0