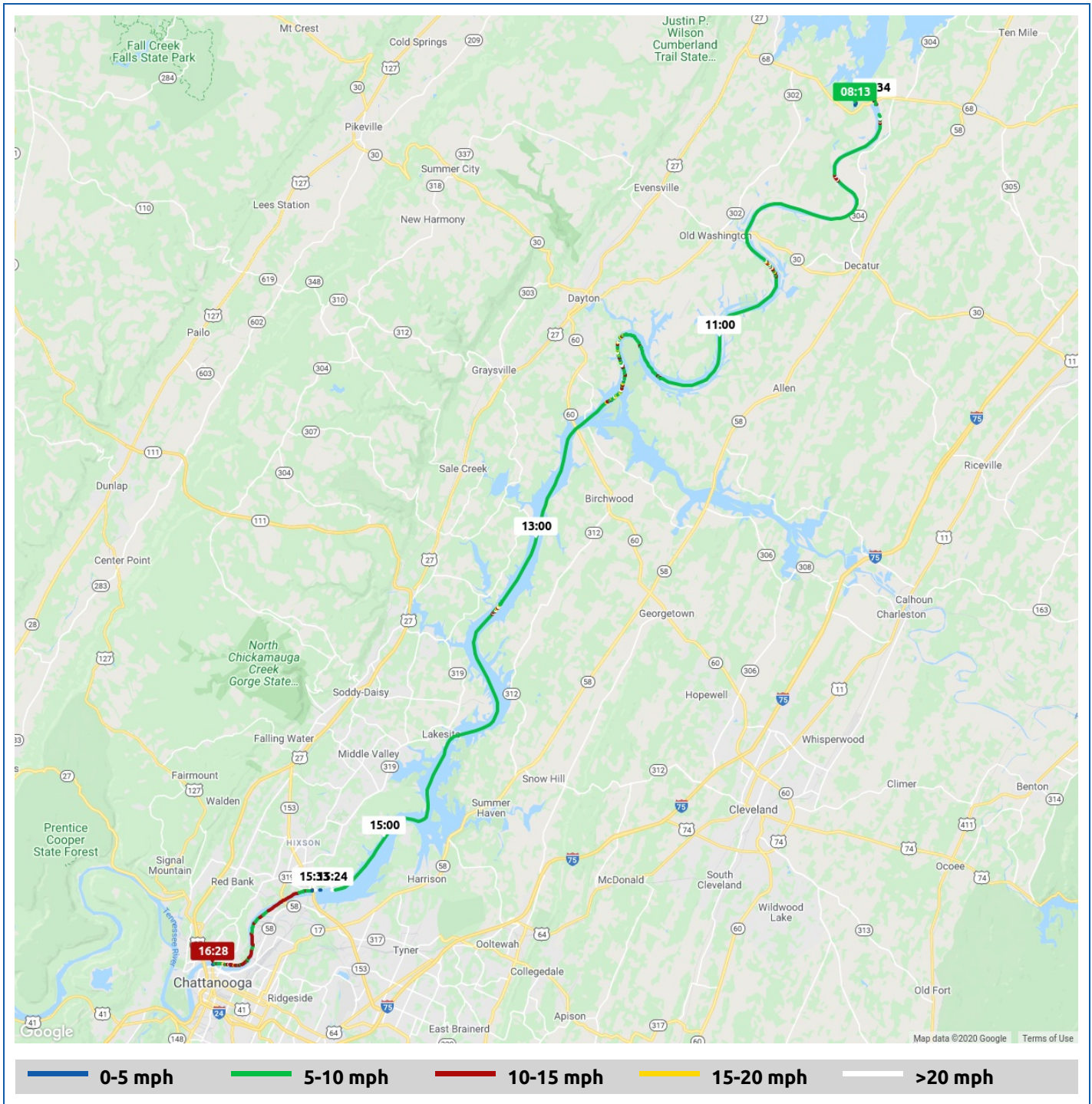


Still Waters II

13 October 2020



| Voyages | Underway (hours) | Duration (hours) | Distance (mi) | Average Speed (mph) | Max Speed (mph) |
|---------|------------------|------------------|---------------|---------------------|-----------------|
| 1 | 7:37 | 8:26 | 67.1 | 8.8 | 19.6 |















Still Waters II

13 October 2020



| Voyage | Skipper | Passengers | Commenced | Completed |
|-------------------------------|--------------|------------|-----------|-----------|
| Watts Bar Lock to Chattanooga | David Fuller | Claudia | 08:13 | 16:39 |

| | |
|---|---|
|  |  |
| Weather on departure | Weather on arrival |
| 51.5°F, Wind 5mph N | 72.3°F, Wind 8mph N |

| Voyage Log | Time | From Start | | Interval |
|---|-------|------------------|---------------|-----------------|
| | | Duration (hours) | Distance (mi) | Avg Speed (mph) |
| Started voyage at Watts Bar Lock | 08:13 | 0:00 | | |
|  51.5°F, Wind 5mph N | 08:13 | 0:00 | | |
|  Arrived Watts Bar Lock | 08:25 | 0:12 | | |
|  Cleared lock | 08:57 | 0:44 | | |
|  In Chickamauga Lake | 09:02 | 0:49 | | |
|  Passed Watts Bar Nuclear Plant | 09:08 | 0:55 | | |
| 35° 35.38' N, 84° 47.75' W | 09:13 | 1:00 | 4.3 | 4.3 |
| 35° 32.41' N, 84° 52.82' W | 10:13 | 2:00 | 13.5 | 9.1 |
|  56.1°F, Wind 5mph NNE | 10:15 | 2:02 | | |
|  Passed under old Washington HWY Bridge | 10:16 | 2:03 | | |
| 35° 26.49' N, 84° 54.78' W | 11:13 | 3:00 | 22.5 | 9.1 |
|  Sun finally burned all the clouds away and we have blue skies | 11:42 | 3:29 | | |
| 35° 25.38' N, 84° 59.86' W | 12:13 | 4:00 | 31.5 | 9.0 |
|  61.6°F, Wind 6mph NNE | 12:15 | 4:02 | | |
| 35° 18.65' N, 85° 3.91' W | 13:13 | 5:00 | 40.4 | 8.9 |
|  Passed Sequoyah Nuclear Plant | 14:09 | 5:56 | | |
| 35° 12.54' N, 85° 6.42' W | 14:13 | 6:00 | 49.3 | 8.9 |

Still Waters II

13 October 2020



| Voyage Log | Time | From Start | | Interval |
|-------------------------------|-------|------------------|---------------|-----------------|
| | | Duration (hours) | Distance (mi) | Avg Speed (mph) |
| 67.6°F, Wind 7mph N | 14:15 | 6:02 | | |
| 35° 7.04' N, 85° 11.58' W | 15:13 | 7:00 | 58.2 | 8.9 |
| Arrived Chickamauga Lock | 15:29 | 7:16 | | |
| Exited Lock | 15:47 | 7:34 | | |
| Entered Nickajack Lake | 15:55 | 7:42 | | |
| Passed under HWY Bridge | 15:56 | 7:42 | | |
| 35° 4.03' N, 85° 16.69' W | 16:13 | 8:00 | 64.9 | 6.7 |
| 72.5°F, Wind 7mph N | 16:16 | 8:02 | | |
| Arrived Chattanooga | 16:29 | 8:16 | 67.1 | 8.3 |
| 72.3°F, Wind 8mph N | 16:39 | 8:26 | | |
| Stopped Voyage at Chattanooga | 16:39 | 8:26 | 67.1 | 0.1 |