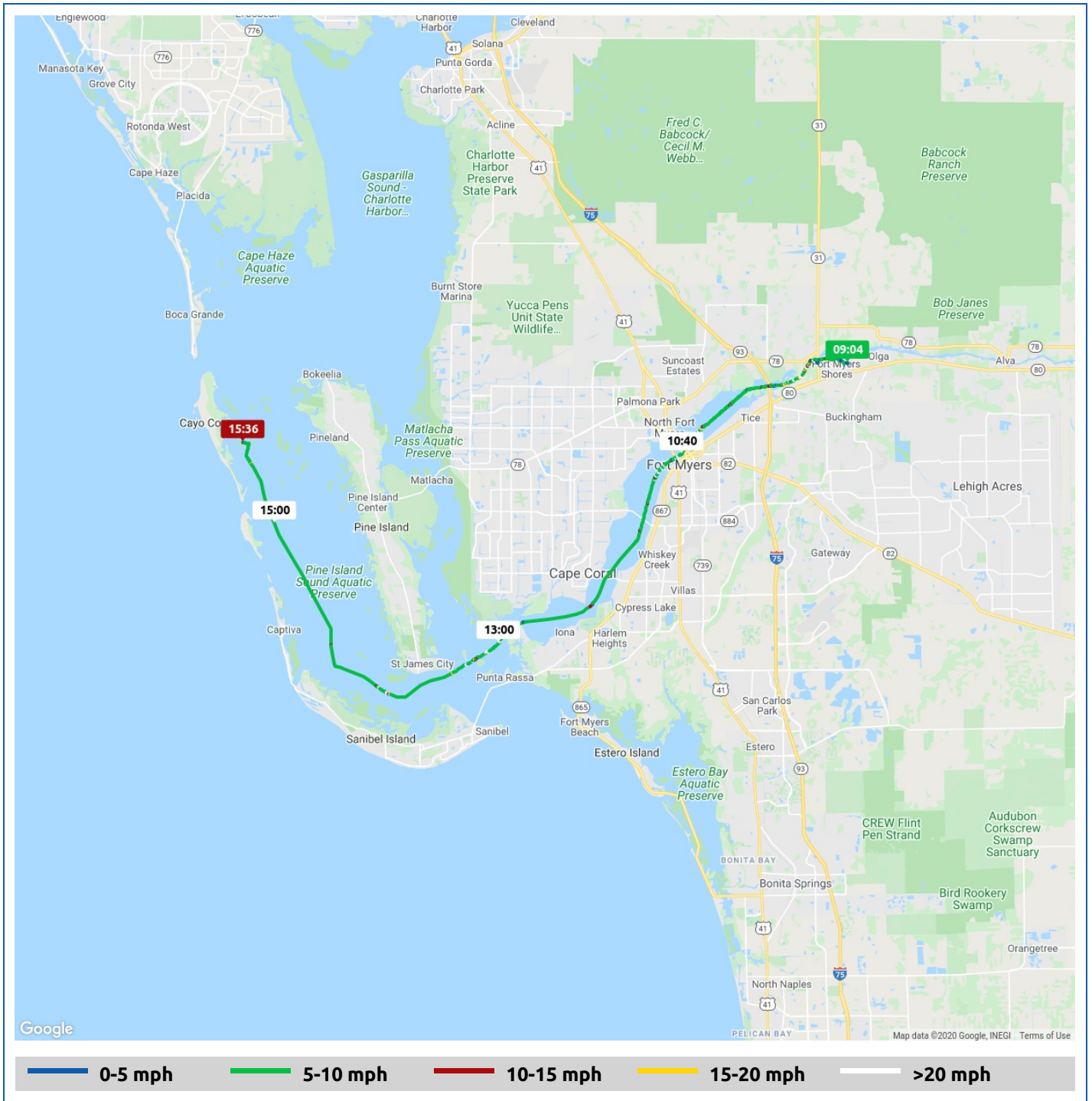


# Still Waters II

10 March 2020



Voyages	Underway (hours)	Duration (hours)	Distance (mi)	Average Speed (mph)	Max Speed (mph)
1	6:04	6:48	47.9	7.9	18.7












# Still Waters II

10 March 2020



Voyage	Skipper	Passengers	Commenced	Completed
Marina Doyle to Cabbage Key Marina	David Fuller	Claudia	08:48	15:36


	
<b>Weather on departure</b>	<b>Weather on arrival</b>
64.2°F, Wind 8mph ENE	74.0°F, Wind 7mph NE

Voyage Log	Time	From Start		Interval
		Duration (hours)	Distance (mi)	Avg Speed (mph)
Started voyage at Marina Doyle	08:48	0:00		
 64.2°F, Wind 8mph ENE	08:49	0:00		
Arrived Okeechobee Waterway	10:00	1:12	6.5	5.4
Arrived City of Fort Myers Yacht Basin	10:40	1:52	11.3	7.2
 72.9°F, Wind 10mph E	10:49	2:01		
Departed City of Fort Myers Yacht Basin	11:07	2:19	11.3	0.0
 Stopped to take on 60 gallons of Fuel, empty trash, and pump out	11:08	2:20		
26° 32.91' N, 81° 56.18' W	12:07	3:19	19.8	8.4
 76.4°F, Wind 7mph ESE	12:49	4:01		
26° 30.20' N, 82° 1.87' W	13:07	4:19	27.3	7.5
Arrived Pine Island Sound	13:19	4:31	28.9	8.4
 Just had a great dolphin show with them leaping out of the water	14:02	5:14		
26° 31.60' N, 82° 9.23' W	14:19	5:31	37.7	8.8
 73.3°F, Wind 5mph NE	14:50	6:01		
 Spotted sea turtle to port	15:10	6:22		
26° 38.20' N, 82° 12.75' W	15:19	6:31	46.2	8.4
Arrived Cabbage Key Marina	15:32	6:44	47.8	7.9

# Still Waters II

10 March 2020



Voyage Log	Time	From Start		Interval
		Duration (hours)	Distance (mi)	Avg Speed (mph)
 74.0°F, Wind 7mph NE	15:36	6:48		
Stopped Voyage at Cabbage Key Marina	15:36	6:48	47.9	1.7
On Mooring	15:36	6:48	47.9	0.0