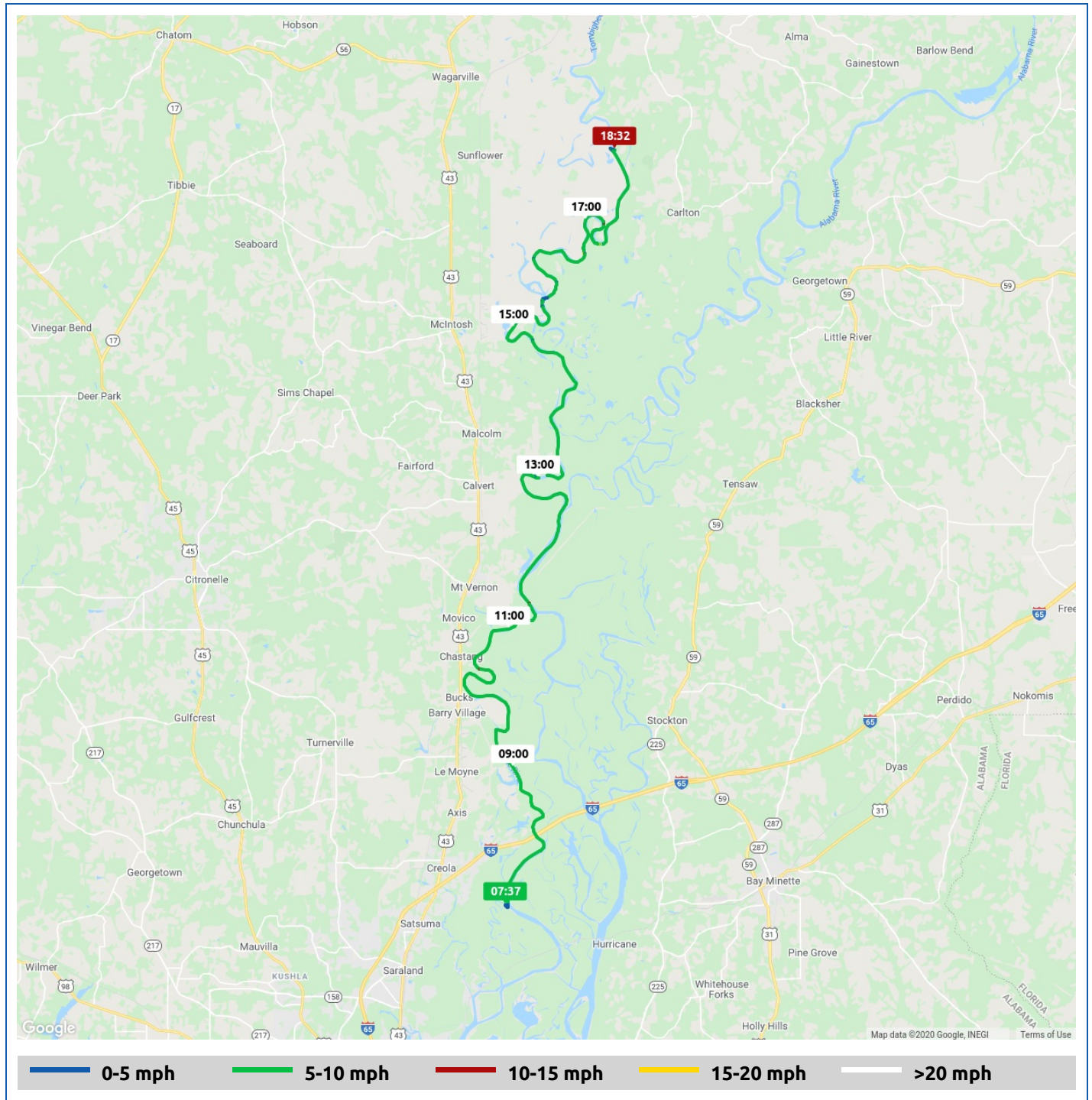


Still Waters II

26 March 2020



Voyages	Underway (hours)	Duration (hours)	Distance (mi)	Average Speed (mph)	Max Speed (mph)
1	10:54	10:59	64.4	5.9	7.8











Still Waters II

26 March 2020



Voyage	Skipper	Passengers	Commenced	Completed
Day 1 Tombigbee Waterway	David Fuller	Claudia	07:32	18:32

	
Weather on departure	Weather on arrival
65.4°F, Wind 3mph E	81.9°F, Wind 9mph SSW

Voyage Log	Time	From Start		Interval
		Duration (hours)	Distance (mi)	Avg Speed (mph)
Started voyage at Big Bayou Canot	07:32	0:00		
 65.4°F, Wind 3mph E	07:33	0:01		
Departed Big Bayou Canot	07:41	0:08	0.2	1.5
 20 miles, 315 miles to Columbus	08:18	0:46		
Passed under General WK Wilson Jr. Bridge	08:21	0:49	4.5	6.4
30° 59.24' N, 87° 59.63' W	09:21	1:49	10.9	6.4
 72.6°F, Wind 2mph SE	09:34	2:01		
 30 miles, 305 miles to Columbus	09:46	2:14		
31° 1.40' N, 87° 59.82' W	10:21	2:49	17.1	6.3
Arrived Tombigbee River	11:18	3:45	22.8	6.0
 Mile 40, 295 miles to Columbus	11:22	3:50		
 80.9°F, Wind 3mph S	11:36	4:03		
31° 8.41' N, 87° 56.46' W	12:18	4:45	28.8	6.0
 Mile 50, only 285 to Columbus	13:04	5:32		
31° 10.15' N, 87° 56.71' W	13:18	5:45	34.8	6.0
 87.2°F, Wind 5mph SSW	13:36	6:04		
31° 14.55' N, 87° 56.52' W	14:18	6:45	40.8	6.0

Still Waters II

26 March 2020



Voyage Log	Time	From Start		Interval
		Duration (hours)	Distance (mi)	Avg Speed (mph)
Mile 60, only 275 miles to Columbus	14:52	7:20		
31° 15.98' N, 87° 57.67' W	15:18	7:45	46.5	5.7
88.4°F, Wind 8mph SSW	16:03	8:31		
31° 18.95' N, 87° 57.37' W	16:18	8:45	51.8	5.3
Mile 70, now 265 miles to Columbus	16:45	9:13		
31° 19.87' N, 87° 54.88' W	17:18	9:45	57.5	5.8
31° 22.89' N, 87° 53.91' W	18:18	10:45	63.4	5.9
82.4°F, Wind 9mph SSW	18:23	10:51		
81.9°F, Wind 9mph SSW	18:32	10:59		
Stopped Voyage at Tombigbee River	18:32	10:59	64.3	3.8
At Anchor	18:32	10:59	64.3	0.0