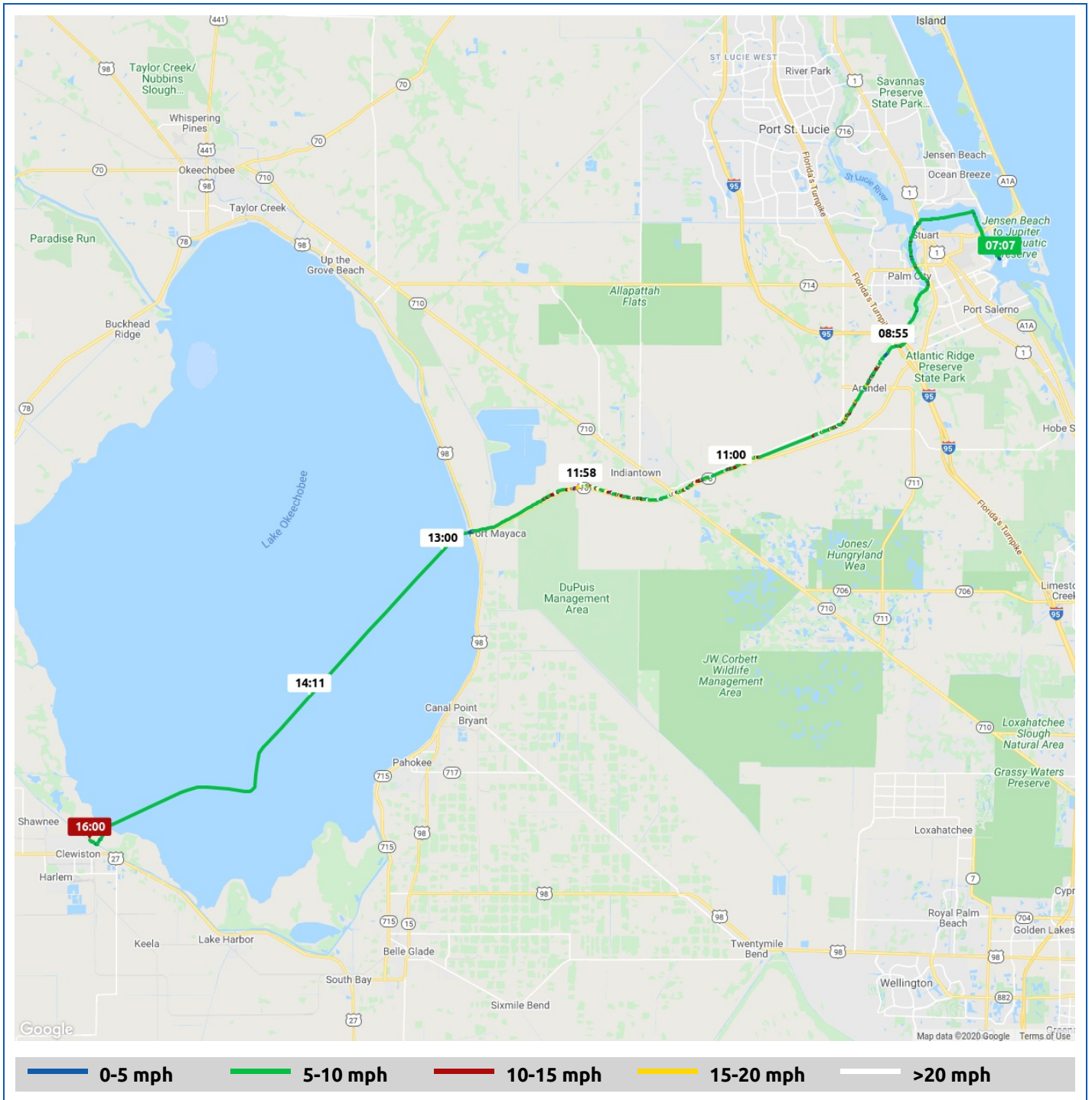


# Still Waters II

14 January 2020



Voyages	Underway (hours)	Duration (hours)	Distance (mi)	Average Speed (mph)	Max Speed (mph)
1	8:09	9:11	65.5	8.0	25.9










# Still Waters II

14 January 2020



Voyage	Skipper	Passengers	Commenced	Completed
Seawall Point to Clewiston Dolphins	David Fuller	Claudia	06:57	16:09



 <p><b>Weather on departure</b> 71.8°F, Wind 9mph SE</p>	 <p><b>Weather on arrival</b> 79.4°F, Wind 8mph ESE</p>
---	--

Voyage Log	Time	From Start		Interval
		Duration (hours)	Distance (mi)	Avg Speed (mph)
Started voyage at Seawall Point	06:57	0:00		
 71.8°F, Wind 9mph SE	06:58	0:00		
Departed Seawall Point	07:07	0:09	0.0	0.1
Arrived Hooker Cove	07:08	0:10	0.1	3.6
Passed under Ocean Boulevard	07:23	0:25	1.6	6.2
Arrived Hoggs Cove	07:29	0:32	2.5	7.9
Departed Hoggs Cove	07:33	0:35	2.9	8.2
Passed under Roosevelt Bridge	07:53	0:55	5.6	7.8
Passed under Monterey Road	08:15	1:17	7.9	6.5
Passed under Veterans Memorial Bridge	08:26	1:28	9.2	6.9
Passed under Florida's Turnpike	08:52	1:54	12.6	7.9
 Arrived St Lucie Lock	08:57	1:59		
 74.9°F, Wind 9mph SE	08:58	2:00		
 Left the Lock	09:45	2:47		
27° 6.09' N, 80° 17.55' W	09:52	2:54	14.5	1.8
27° 2.17' N, 80° 23.65' W	10:52	3:54	23.2	8.7
 79.5°F, Wind 10mph SE	10:58	4:01		
27° 0.98' N, 80° 31.11' W	11:52	4:54	31.7	8.6

# Still Waters II

14 January 2020



Voyage Log	Time	From Start		Interval
		Duration (hours)	Distance (mi)	Avg Speed (mph)
26° 58.89' N, 80° 37.83' W	12:52	5:55	40.1	8.4
 80.8°F, Wind 9mph SE	12:58	6:01		
26° 53.67' N, 80° 43.17' W	13:52	6:55	48.2	8.1
26° 48.04' N, 80° 47.54' W	14:52	7:55	56.4	8.1
 80.4°F, Wind 8mph ESE	14:59	8:02		
Arrived Lake O	15:46	8:48	63.7	8.2
Departed Lake O	15:46	8:49	63.8	9.0
 79.4°F, Wind 8mph ESE	16:09	9:11		
Stopped Voyage	16:09	9:11	65.5	4.6
Tied to the dolphins at Clewiston	16:09	9:11	65.5	0.0