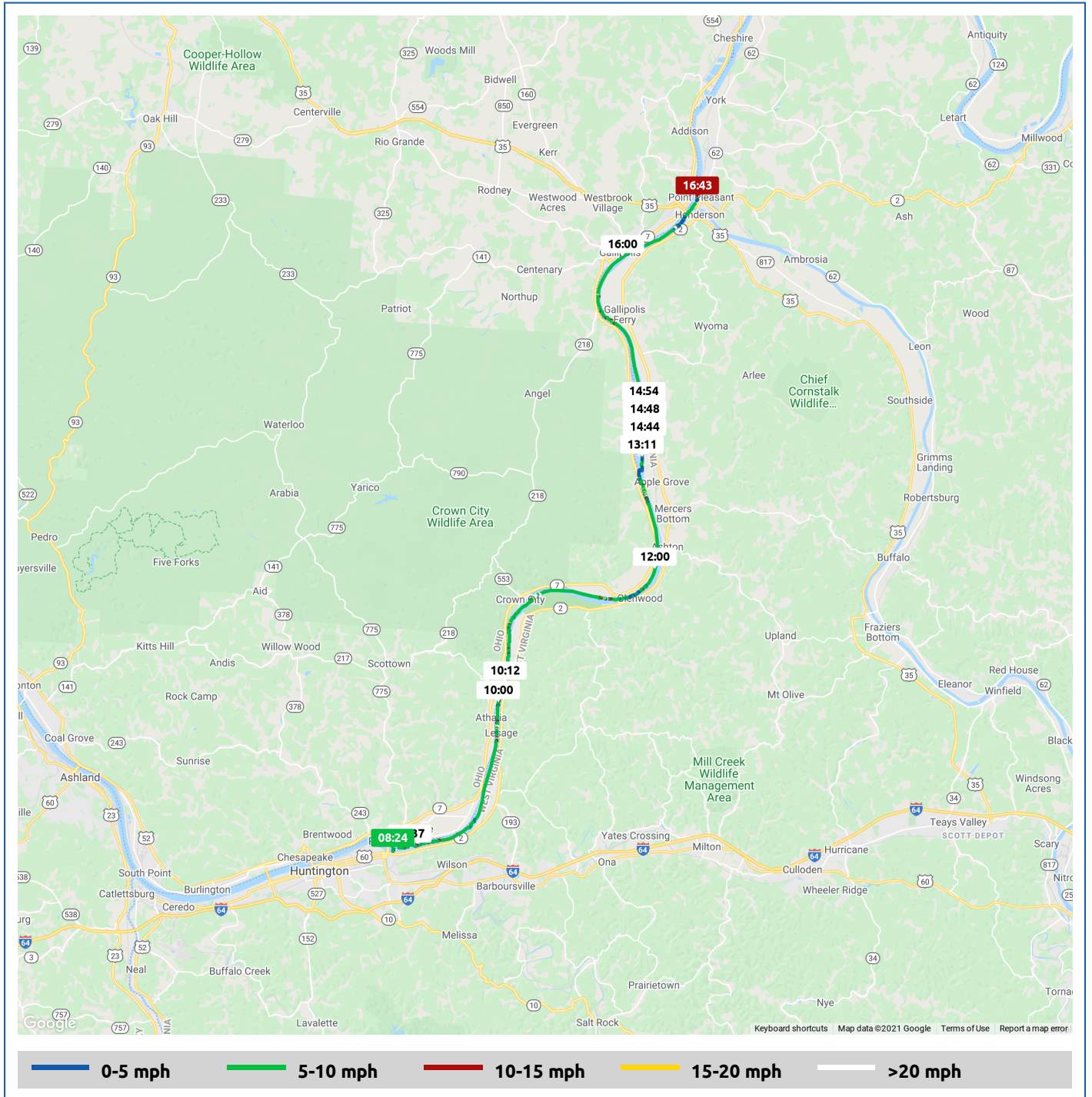


Still Waters II

23 June 2021



Voyages	Underway (hours)	Duration (hours)	Distance (mi)	Average Speed (mph)	Max Speed (mph)
1	7:11	8:24	40.0	5.6	14.3















Still Waters II

23 June 2021



Voyage	Skipper	Passengers	Commenced	Completed
Day 23: Huntington to Point Pleasant	David Fuller	Claudia	08:24	16:49

 Weather on departure 55.1°F, Wind 3mph ESE	 Weather on arrival 78.7°F, Wind 5mph E
---	---

Voyage Log	Time	From Start		Interval
		Duration (hours)	Distance (mi)	Avg Speed (mph)
Started voyage at Huntington, mile 305	08:24	0:00		
 55.1°F, Wind 3mph ESE	08:25	0:00		
 Wishing for an earlier start, but cool night caused fog. Could not see bridge until about 8 this morning	08:40	0:15		
38° 28.47' N, 82° 18.63' W	09:24	1:00	5.7	5.7
 Passed by some new friends who live at mile 295.2, Cooley and Jane	10:07	1:43		
38° 33.52' N, 82° 17.55' W	10:24	2:00	11.7	6.0
 65.4°F, Wind 4mph ESE	10:25	2:00		
38° 35.52' N, 82° 13.19' W	11:24	3:00	17.4	5.7
38° 38.67' N, 82° 10.62' W	12:24	4:00	22.9	5.5
 72.2°F, Wind 5mph E	12:25	4:00		
 Spotted Bald Eagle	12:29	4:04		
 Arrived at Byrd Lock	12:37	4:13		
 Tow in lock and one just behind us. We have to wait for up bound tow behind us before it is our turn	12:46	4:21		
38° 40.81' N, 82° 11.06' W	13:24	5:00	25.7	2.8
 Secured in lock	14:15	5:51		
 Exited lock after scare of gates not opening	14:37	6:12		
38° 41.13' N, 82° 11.03' W	14:37	6:12	26.2	0.4

Still Waters II

23 June 2021



Voyage Log	Time	From Start		Interval
		Duration (hours)	Distance (mi)	Avg Speed (mph)
☀ 75.7°F, Wind 5mph E	14:37	6:13		
38° 46.54' N, 82° 13.16' W	15:37	7:12	33.1	6.9
38° 50.28' N, 82° 8.63' W	16:37	8:12	39.5	6.5
☀ 78.5°F, Wind 5mph E	16:38	8:13		
☀ 78.7°F, Wind 5mph E	16:49	8:24		
On Mooring at Point Pleasant Courtesy Dock, mile 265	16:49	8:24	40.0	2.3