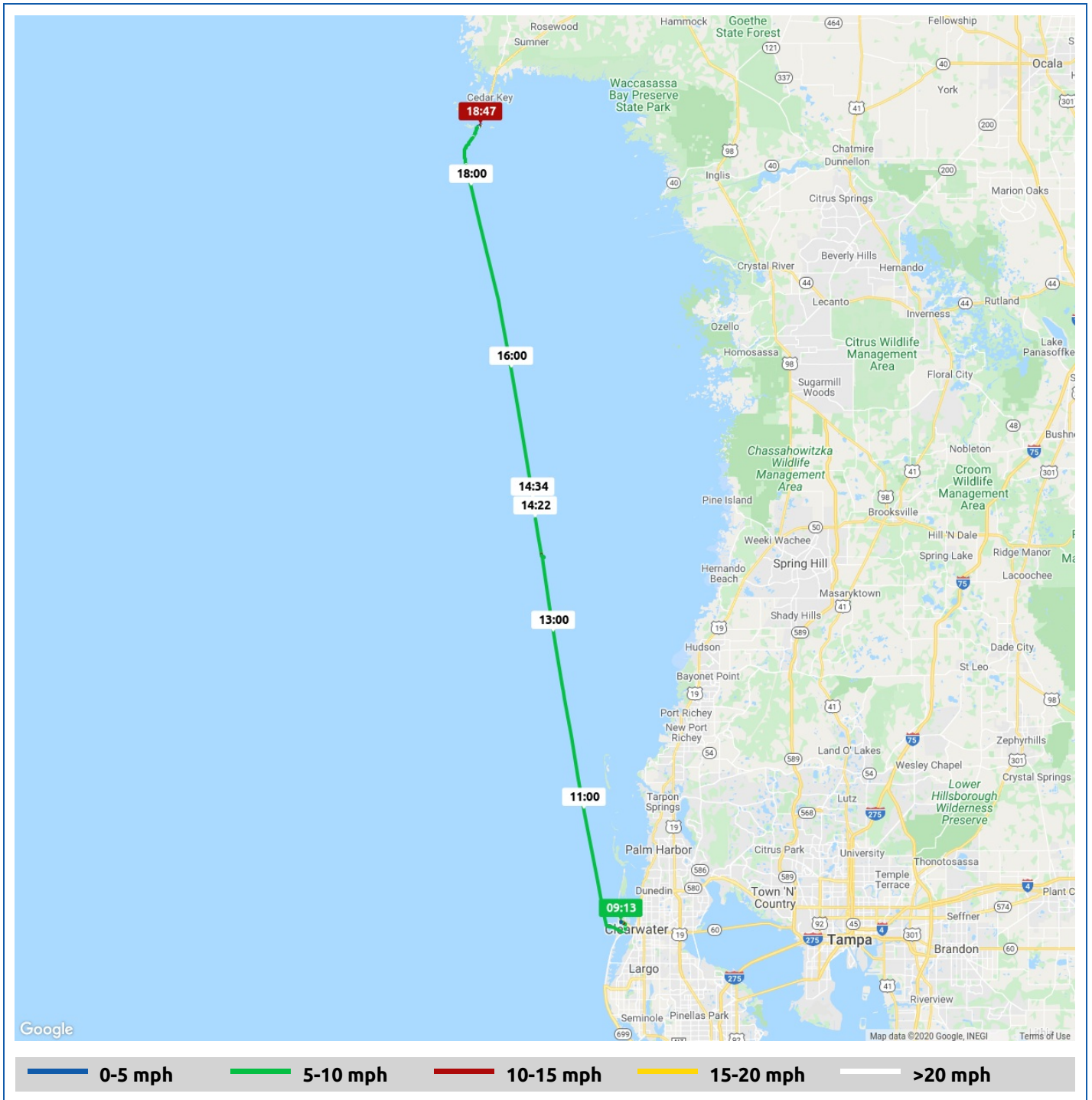


Still Waters II

16 March 2020



Voyages	Underway (hours)	Duration (hours)	Distance (mi)	Average Speed (mph)	Max Speed (mph)
1	9:33	9:45	83.9	8.8	13.7











Still Waters II

16 March 2020



Voyage	Skipper	Passengers	Commenced	Completed
Clearwater Beach to Cedar Key	David Fuller	Claudia	09:02	18:47



	
Weather on departure	Weather on arrival
70.3°F, Wind 4mph ESE	74.5°F, Wind 4mph S

Voyage Log	Time	From Start		Interval
		Duration (hours)	Distance (mi)	Avg Speed (mph)
Started voyage at Clearwater Beach Marina	09:02	0:00		
 70.3°F, Wind 4mph ESE	09:02	0:00		
Departed Clearwater Beach Marina	09:13	0:11	0.0	0.2
Arrived Clearwater Pass	09:28	0:25	1.7	6.7
Departed Clearwater Pass	09:33	0:30	2.4	7.9
 75 miles out from Cedar Key, sea conditions very favorable with waves less than 1 foot	10:25	1:23		
28° 4.74' N, 82° 52.31' W	10:33	1:30	11.0	8.6
 71.9°F, Wind 7mph E	11:04	2:02		
28° 12.13' N, 82° 53.86' W	11:33	2:30	19.6	8.6
28° 19.60' N, 82° 55.32' W	12:33	3:30	28.3	8.7
 50 miles out from Cedar Key. Just had large pod of dolphins join us for a swim in the bow. Also a flock of pelicans flew over.	13:02	4:00		
 73.0°F, Wind 5mph NE	13:05	4:03		
28° 27.20' N, 82° 56.68' W	13:33	4:30	37.2	8.8
28° 34.32' N, 82° 57.96' W	14:34	5:32	45.9	8.6
28° 42.04' N, 82° 59.40' W	15:34	6:32	54.9	9.0
 About 25 miles to go. Can see Crystal River off to starboard. Sea conditions still holding and are excellent	16:28	7:26		

Still Waters II

16 March 2020



Voyage Log	Time	From Start		Interval
		Duration (hours)	Distance (mi)	Avg Speed (mph)
28° 49.77' N, 83° 0.98' W	16:34	7:32	64.0	9.0
28° 57.45' N, 83° 3.02' W	17:34	8:32	73.0	9.1
 70.7°F, Wind 4mph SSW	17:57	8:55		
29° 4.85' N, 83° 3.84' W	18:34	9:32	81.9	8.9
 74.5°F, Wind 4mph S	18:47	9:45		
Stopped Voyage	18:47	9:45	83.7	8.0
At Anchor at Cedar Key	18:47	9:45	83.7	0.0